

A12 Chelmsford to A120 widening scheme

TR010060

2.3.3 REVOCATION OF EXISTING TRAFFIC ORDERS

APFP Regulation 5(2)(o)

Planning Act 2008

Infrastructure Planning (Applications: Prescribed
Forms and Procedure) Regulations 2009

Volume 2

June 2023

Infrastructure Planning

Planning Act 2008

A12 Chelmsford to A120 widening scheme

Development Consent Order 202[]

EXISTING TRAFFIC ORDERS

Regulation Reference	Regulation 5(2)(o)
Planning Inspectorate Scheme Reference	TR010060
Application Document Reference	TR010060/APP/2.3.3
Author	A12 Costain Jacobs Partnership Project Team & National Highways

Version	Date	Status of Version
P02	June 2023	DCO Change

CONTENTS

1	Introduction	2
1.1	General	2
2	Schedule of plans included in this application document	3

1 Introduction

1.1 General

- 1.1.1 National Highways (the “Applicant”) has submitted an application under section 37 of the Planning Act 2008 (the “2008 Act”) to the Secretary of State via the Planning Inspectorate (the Inspectorate) for an order to grant development consent (DCO) for the A12 Chelmsford to A120 widening scheme (the “proposed scheme”).
- 1.1.2 These Revocation of Existing Traffic Orders Plans (these Plans) have been prepared to accompany the application for a Development Consent Order (DCO), made by the Applicant to the Secretary of State for Transport (SoS) via the Planning Inspectorate (the Inspectorate).
- 1.1.3 The Applicant is appointed and licensed by the Secretary of State for Transport as the strategic highways company for England. It is responsible for operating, maintaining and improving the strategic road network in England on behalf of the Secretary of State for Transport. The network is made up of England's motorways and all-purpose trunk roads (the major "A" roads) and the existing A12 is part of the trunk road network for which the Applicant is responsible. Following construction of the proposed scheme, parts of the existing A12 will be de-trunked and placed in the responsibility of the local authority, with the Applicant being responsible for operating, maintaining, and improving (under its general statutory powers in respect of the latter) the new route of the proposed scheme. A detailed description of the Scheme can be found in **Chapter 2** of the Environmental Statement [TR010060/APP/6.1].
- 1.1.4 These Plans comprise part of the suite of Application documentation and are included in the Application in compliance with Regulation 5(2)(k) of the Infrastructure Planning (Applications: Prescribed Forms and Procedure) Regulations 2009 (the 2009 Regulations), which requires:
- ‘5(2)(o) any other plans, drawings and sections necessary to describe the proposals for which development consent is sought, showing details of design, external appearance, and the preferred layout of buildings or structures, drainage, surface water management, means of vehicular and pedestrian access, any car parking to be provided, and means of landscaping;’*
- 1.1.5 These Plans are also being submitted under Regulation 5(4) of the 2009 Regulation which states:
- ‘Where a plan comprises three or more separate sheets a key plan must be provided showing the relationship between the different sheets.’*
- 1.1.6 As these Plans are part of the Application documentation, they should be read alongside and are informed by the other Application documents. In

particular, these Plans should be read alongside Schedules 3 of the draft DCO [TR010060/APP/3.1].

2 Schedule of plans included in this application document

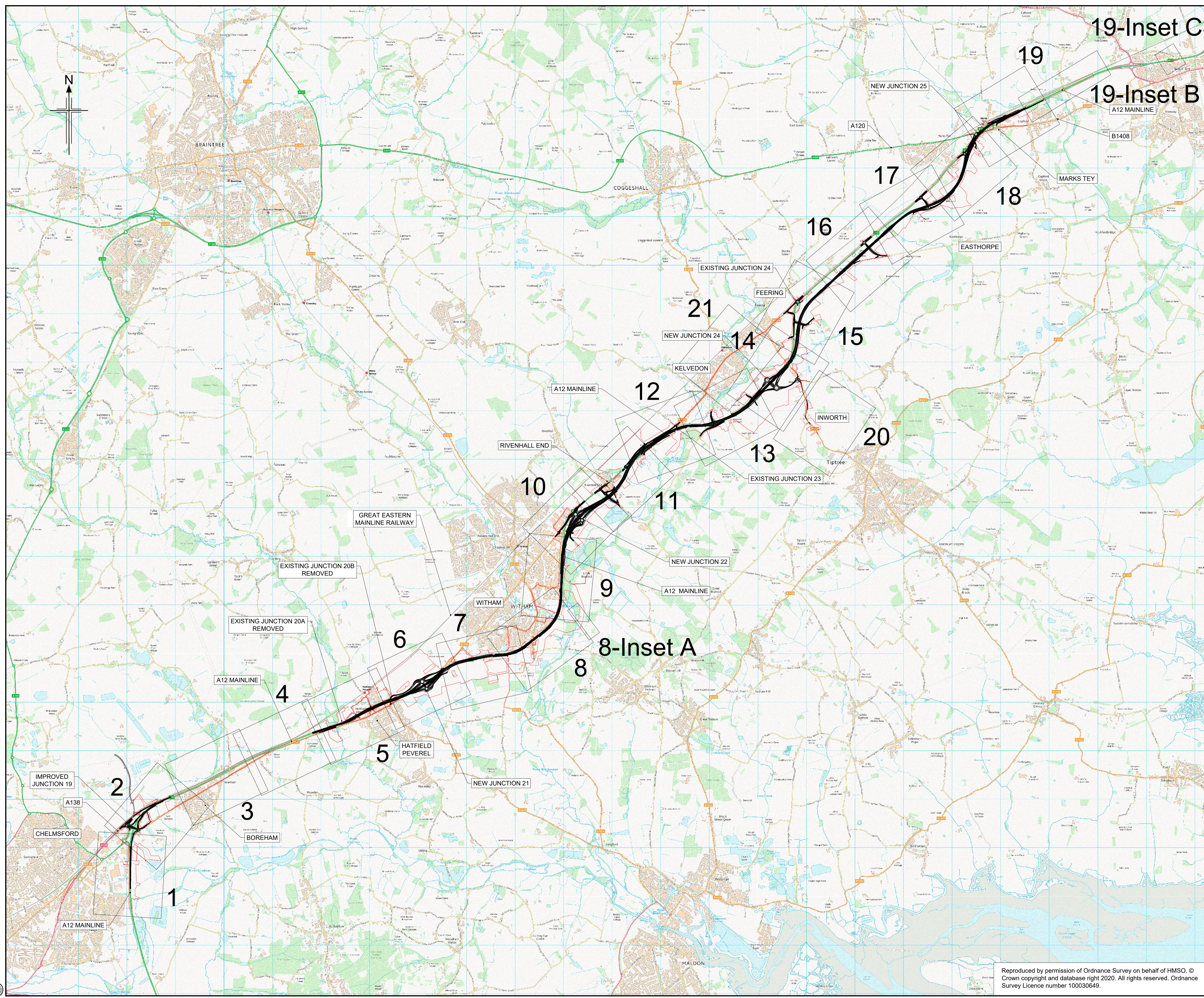
Drawing Number	Drawing Title	Revision
HE551497-JAC-LDC-SCHW-DR-C-0300	REVOCAION OF EXISTING TRAFFIC ORDERS - KEY PLAN	P02
HE551497-JAC-LDC-SCHW-DR-C-0301	REVOCAION OF EXISTING TRAFFIC ORDERS - SHEET 1 OF 21	P01
HE551497-JAC-LDC-SCHW-DR-C-0302	REVOCAION OF EXISTING TRAFFIC ORDERS - SHEET 2 OF 21	P03
HE551497-JAC-LDC-SCHW-DR-C-0303	REVOCAION OF EXISTING TRAFFIC ORDERS - SHEET 3 OF 21	P01
HE551497-JAC-LDC-SCHW-DR-C-0304	REVOCAION OF EXISTING TRAFFIC ORDERS - SHEET 4 OF 21	P01
HE551497-JAC-LDC-SCHW-DR-C-0305	REVOCAION OF EXISTING TRAFFIC ORDERS - SHEET 5 OF 21	P01
HE551497-JAC-LDC-SCHW-DR-C-0306	REVOCAION OF EXISTING TRAFFIC ORDERS - SHEET 6 OF 21	P01
HE551497-JAC-LDC-SCHW-DR-C-0307	REVOCAION OF EXISTING TRAFFIC ORDERS - SHEET 7 OF 21	P01
HE551497-JAC-LDC-SCHW-DR-C-0308	REVOCAION OF EXISTING TRAFFIC ORDERS - SHEET 8 OF 21	P01
HE551497-JAC-LDC-SCHW-DR-C-0309	REVOCAION OF EXISTING TRAFFIC ORDERS - SHEET 9 OF 21	P01
HE551497-JAC-LDC-SCHW-DR-C-0310	REVOCAION OF EXISTING TRAFFIC ORDERS - SHEET 10 OF 21	P01
HE551497-JAC-LDC-SCHW-DR-C-0311	REVOCAION OF EXISTING TRAFFIC ORDERS - SHEET 11 OF 21	P02
HE551497-JAC-LDC-SCHW-DR-C-0312	REVOCAION OF EXISTING TRAFFIC ORDERS - SHEET 12 OF 21	P01
HE551497-JAC-LDC-SCHW-DR-C-0313	REVOCAION OF EXISTING TRAFFIC ORDERS - SHEET 13 OF 21	P01
HE551497-JAC-LDC-SCHW-DR-C-0314	REVOCAION OF EXISTING TRAFFIC ORDERS - SHEET 14 OF 21	P03

EXISTING TRAFFIC ORDERS

Drawing Number	Drawing Title	Revision
HE551497-JAC-LDC-SCHW-DR-C-0315	REVOCATION OF EXISTING TRAFFIC ORDERS - SHEET 15 OF 21	P01
HE551497-JAC-LDC-SCHW-DR-C-0316	REVOCATION OF EXISTING TRAFFIC ORDERS - SHEET 16 OF 21	P01
HE551497-JAC-LDC-SCHW-DR-C-0317	REVOCATION OF EXISTING TRAFFIC ORDERS - SHEET 17 OF 21	P01
HE551497-JAC-LDC-SCHW-DR-C-0318	REVOCATION OF EXISTING TRAFFIC ORDERS - SHEET 18 OF 21	P02
HE551497-JAC-LDC-SCHW-DR-C-0319	REVOCATION OF EXISTING TRAFFIC ORDERS - SHEET 19 OF 21	P02
HE551497-JAC-LDC-SCHW-DR-C-0320	REVOCATION OF EXISTING TRAFFIC ORDERS - SHEET 20 OF 21	P02
HE551497-JAC-LDC-SCHW-DR-C-0321	REVOCATION OF EXISTING TRAFFIC ORDERS - SHEET 21 OF 21	P01

Appendix A Revocation of Existing Traffic Orders Plans

C:\pwworking\jacobs_uk_highways_ssa\hawthorn\0155551497-JAC-LDC-SCHW-DR-C-0300.dwg - 17/05/2023 13:57:02 - A1Frame - hawthorn



19-Inset C
19
19-Inset B
A12 MAINLINE
B1408

- NOTES
1. ALL DIMENSIONS ARE IN METRES UNLESS OTHERWISE STATED.
 2. THIS PLAN SHOULD BE READ IN CONJUNCTION WITH OTHER PLAN APPLICATION DOCUMENTS IN PARTICULAR SCHEDULE 3 OF THE DEVELOPMENT CONSENT ORDER.

LEGEND

ORDER LIMITS

Rev	Rev. Date	Purpose of revision	Drawn	Checked	Rev'd	Appr'd
P01	08/08/22	FINAL FOR DCO APPLICATION	JK	DB	CA	SG
P02	12/05/23	DCO CHANGE	AE	LH	RM	RM

Development Consent Order Number: TR010060
Development Consent Order Drawing Number: TR010060/APP/2.3.3



Project

A12 CHELMSFORD TO A120 WIDENING SCHEME

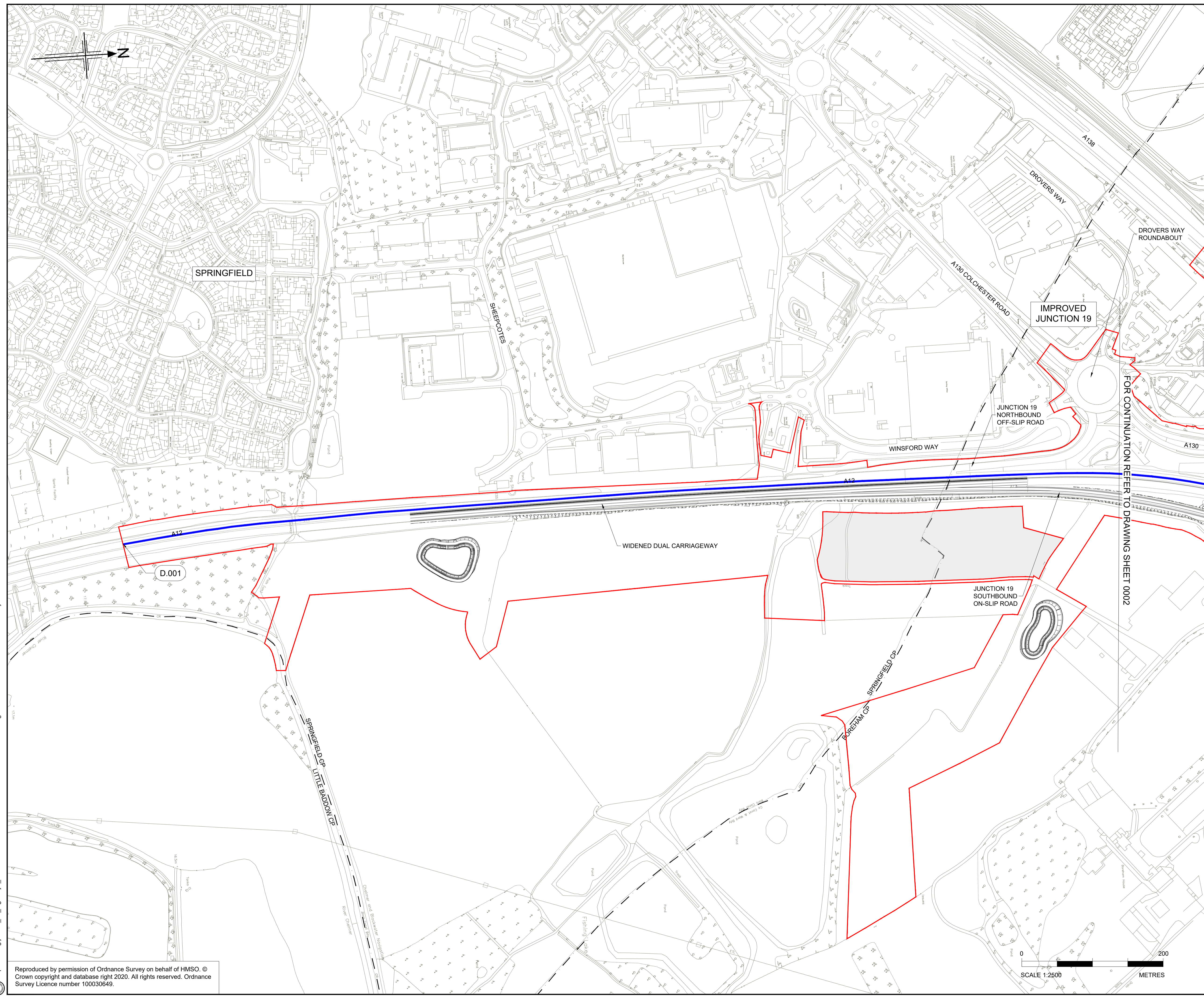
Drawing title

REVOCATION OF EXISTING TRAFFIC ORDERS KEY PLAN

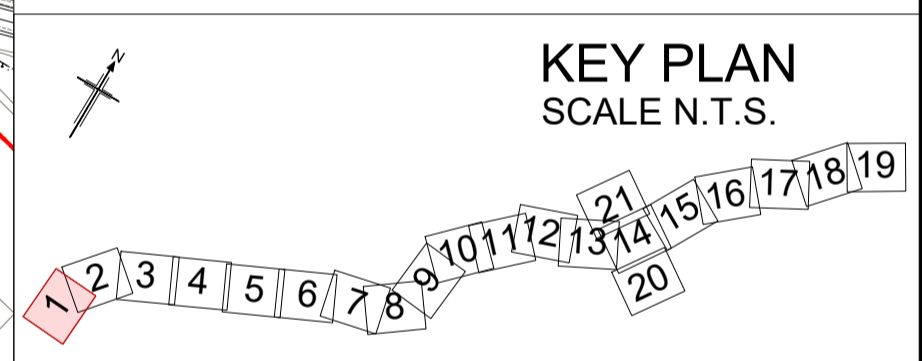
Regulation	REGULATION 8(1)(k)		
Purpose of issue	DCO EXAM		
State Code	Statutory Procedures and Powers		
Project Stage	PCF 4	Drawing status	S4
Scale at A1 (841x594mm)	NTS		
Jacobs No.	B36601D1	Rev	P02
Client no.	HE551497		

Drawing number: HE551497 - JAC - LDC - SCHW
PIN: SCHW
Originator: JAC
Volume: LDC
Location: SCHW
Type: -DR-
Role: C
Number: -0300

Reproduced by permission of Ordnance Survey on behalf of HMSO. © Crown copyright and database right 2020. All rights reserved. Ordnance Survey Licence number 100030649.



- NOTES:**
- ALL DIMENSIONS ARE IN METRES UNLESS OTHERWISE STATED
 - THIS PLAN SHOULD BE READ IN CONJUNCTION WITH OTHER APPLICATION DOCUMENTS IN PARTICULAR SCHEDULE 3 OF THE DEVELOPMENT CONSENT ORDER [TR010060/APP/2.3]
- LEGEND:**
- EXISTING SPEED LIMIT ORDER TO BE AMENDED OR REVOKED
 - EXISTING CLEARWAY ORDER TO BE AMENDED OR REVOKED
 - EXISTING WAITING ORDER TO BE AMENDED OR REVOKED
 - EXISTING PARKING ORDER TO BE AMENDED OR REVOKED
 - EXISTING NO ENTRY ORDER TO BE AMENDED OR REVOKED
 - EXISTING WIDTH RESTRICTION ORDER TO BE AMENDED OR REVOKED
 - EXISTING PROHIBITED MOVEMENT RESTRICTION TO BE AMENDED OR REVOKED
 - REVOCATION OF EXISTING TRAFFIC ORDER REFERENCE LABEL
 - PARISH BOUNDARY
 - ADMINISTRATIVE BOUNDARY
 - ORDER LIMITS
 - LAND NOT INCLUDED WITHIN THE ORDER LIMIT



Rev	Rev. Date	Purpose of revision	Drawn	Checked	Rev'd	Appr'd

Development Consent Order Number:	Development Consent Order Drawing Number:
TR010060	TR010060/APP/2.3.3



Project
A12 CHELMSFORD TO A120 WIDENING SCHEME

Drawing title
REVOCATION OF EXISTING TRAFFIC ORDERS SHEET 1 OF 21

Regulation	REGULATION 5(2)(o)	
Purpose of issue	DCO APPLICATION	
State Code	Preliminary	
Project Stage	PCF 3	Drawing status
Scale at A1 (841x594mm)	1:2500	S4
Jacobs No.	B36601D1	Rev
Client no.	HE551497	P01.1

Drawing number
HE551497 - JAC - LDC - SCHW - DR - C - 0301

Originator
JAC

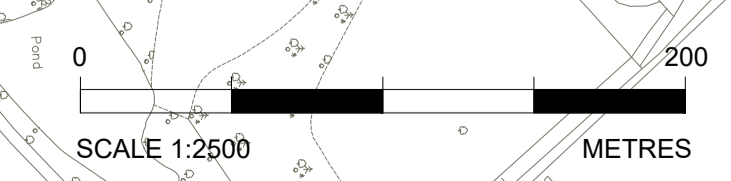
Volume
- LDC -

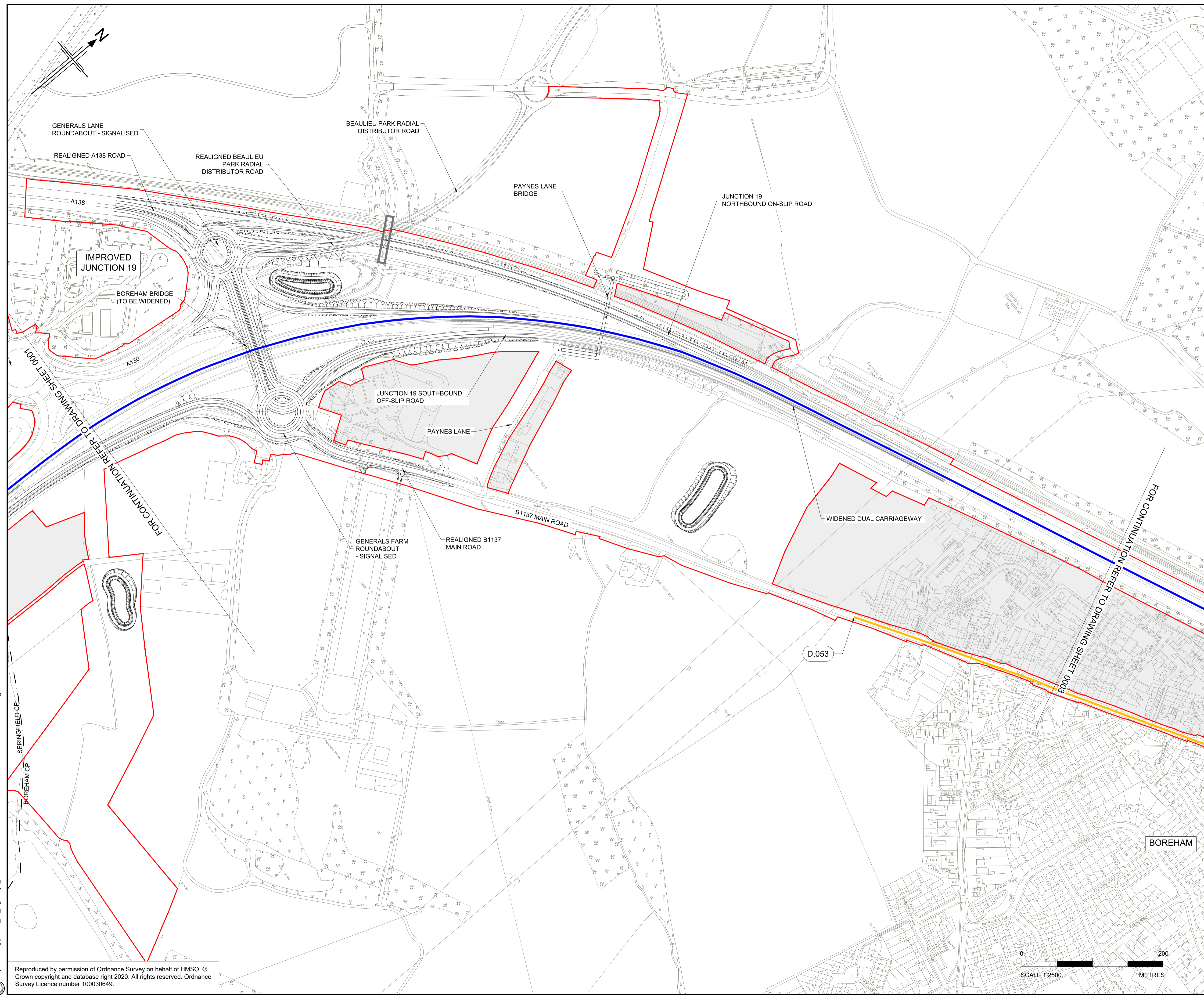
Location
SCHW

Type | Role | Number
- DR - C - 0301

C:\working\jacobs_uk_highways_ssa\d01554545HE551497-LDC-SCHW-DR-C-0301.dwg - 09/08/2022 22:23:50 - A1Frame - KellyJE

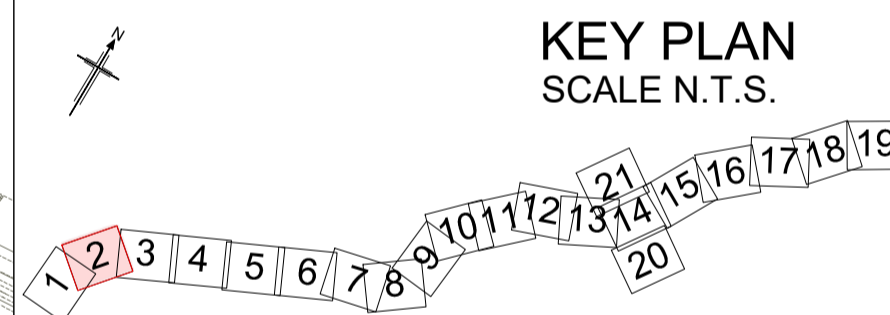
Reproduced by permission of Ordnance Survey on behalf of HMSO. © Crown copyright and database right 2020. All rights reserved. Ordnance Survey Licence number 100030649.





- NOTES:**
- ALL DIMENSIONS ARE IN METRES UNLESS OTHERWISE STATED
 - THIS PLAN SHOULD BE READ IN CONJUNCTION WITH OTHER APPLICATION DOCUMENTS IN PARTICULAR SCHEDULE 3 OF THE DEVELOPMENT CONSENT ORDER [TR010060/APP/2.3]

- LEGEND:**
- EXISTING SPEED LIMIT ORDER TO BE AMENDED OR REVOKED
 - EXISTING CLEARWAY ORDER TO BE AMENDED OR REVOKED
 - EXISTING WAITING ORDER TO BE AMENDED OR REVOKED
 - EXISTING PARKING ORDER TO BE AMENDED OR REVOKED
 - EXISTING NO ENTRY ORDER TO BE AMENDED OR REVOKED
 - EXISTING WIDTH RESTRICTION ORDER TO BE AMENDED OR REVOKED
 - ↶ EXISTING PROHIBITED MOVEMENT RESTRICTION TO BE AMENDED OR REVOKED
 - - - REVOCATION OF EXISTING TRAFFIC ORDER REFERENCE LABEL
 - - - PARISH BOUNDARY
 - ADMINISTRATIVE BOUNDARY
 - ORDER LIMITS
 - LAND NOT INCLUDED WITHIN THE ORDER LIMIT



P01	09/08/22	FINAL FOR DCO APPLICATION	JK	DB	CA	SG
P02	30/03/23	DCO CHANGE	JK	HC	HC	RM
P03	22/05/23	DCO CHANGE	AE	LH	RM	RM
Rev	Rev. Date	Purpose of revision	Drawn	Checked	Rev'd	Appr'd

Development Consent Order Number: TR010060
 Development Consent Order Drawing Number: TR010060/APP/2.3.3

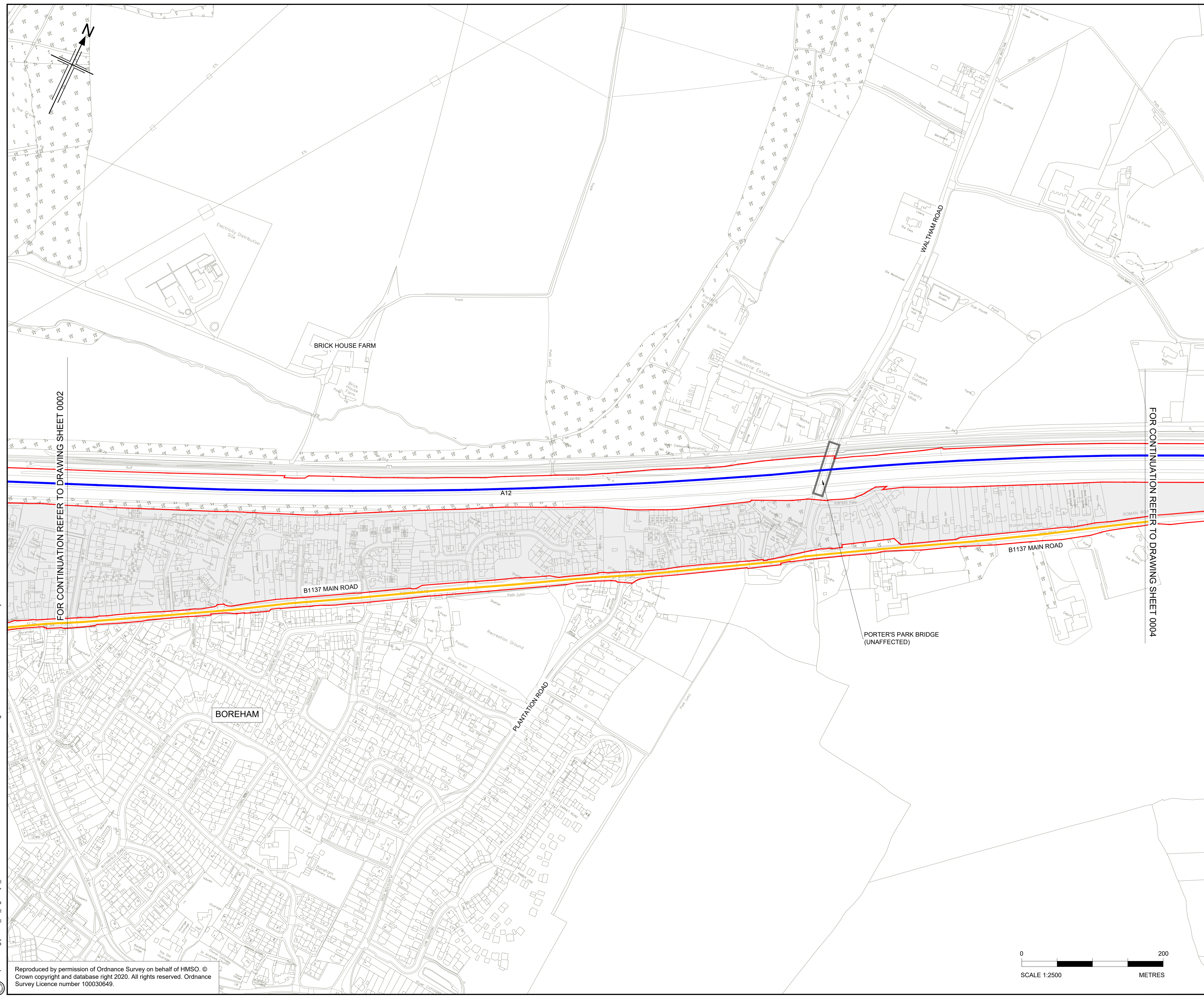


Project: A12 CHELMSFORD TO A120 WIDENING SCHEME

Drawing title: **REVOCATION OF EXISTING TRAFFIC ORDERS SHEET 2 OF 21**

Regulation	REGULATION 8(1)(k)	
Purpose of issue	DCO EXAM	
State Code	Statutory Procedures and Powers	
Project Stage	PCF 4	Drawing status: S4
Scale at A1 (841x594mm)	1:2500	Rev: P03
Jacobs No.	B36601D1	
Client no.	HE551497	

Drawing number: HE551497 - JAC - LDC - SCHW
 PIN: | Originator: | Volume: | Type: | Role: | Number: |
 Location: | -DR- C -0302

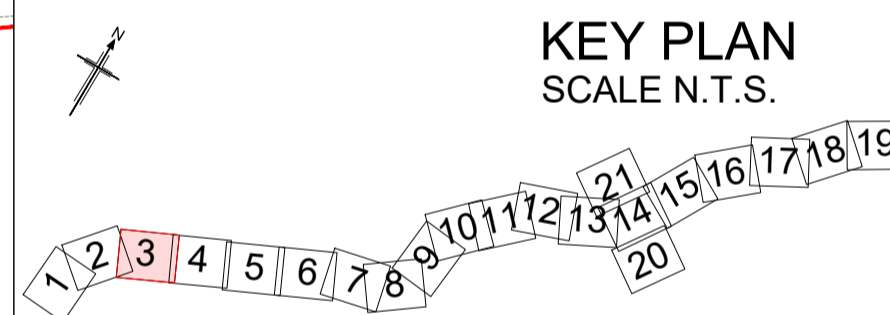


- NOTES:**
1. ALL DIMENSIONS ARE IN METRES UNLESS OTHERWISE STATED
 2. THIS PLAN SHOULD BE READ IN CONJUNCTION WITH OTHER APPLICATION DOCUMENTS IN PARTICULAR SCHEDULE 3 OF THE DEVELOPMENT CONSENT ORDER [TR010060/APP/2.3]

- LEGEND:**
- EXISTING SPEED LIMIT ORDER TO BE AMENDED OR REVOKED
 - EXISTING CLEARWAY ORDER TO BE AMENDED OR REVOKED
 - EXISTING WAITING ORDER TO BE AMENDED OR REVOKED
 - EXISTING PARKING ORDER TO BE AMENDED OR REVOKED
 - EXISTING NO ENTRY ORDER TO BE AMENDED OR REVOKED
 - EXISTING WIDTH RESTRICTION ORDER TO BE AMENDED OR REVOKED
 - ↶ EXISTING PROHIBITED MOVEMENT RESTRICTION TO BE AMENDED OR REVOKED
 - - - REVOCATION OF EXISTING TRAFFIC ORDER REFERENCE LABEL
 - - - PARISH BOUNDARY
 - ADMINISTRATIVE BOUNDARY
 - ORDER LIMITS
 - LAND NOT INCLUDED WITHIN THE ORDER LIMIT

FOR CONTINUATION REFER TO DRAWING SHEET 0002

FOR CONTINUATION REFER TO DRAWING SHEET 0004



P01	08/08/22	FINAL FOR DCO APPLICATION	JK	DB	CA	SG
Rev	Rev. Date	Purpose of revision	Drawn	Checked	Rev'd	Appr'd

Development Consent Order Number:	Development Consent Order Drawing Number:
TR010060	TR010060/APP/2.3.3

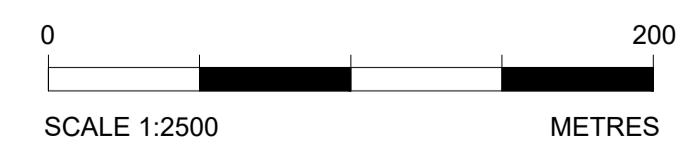


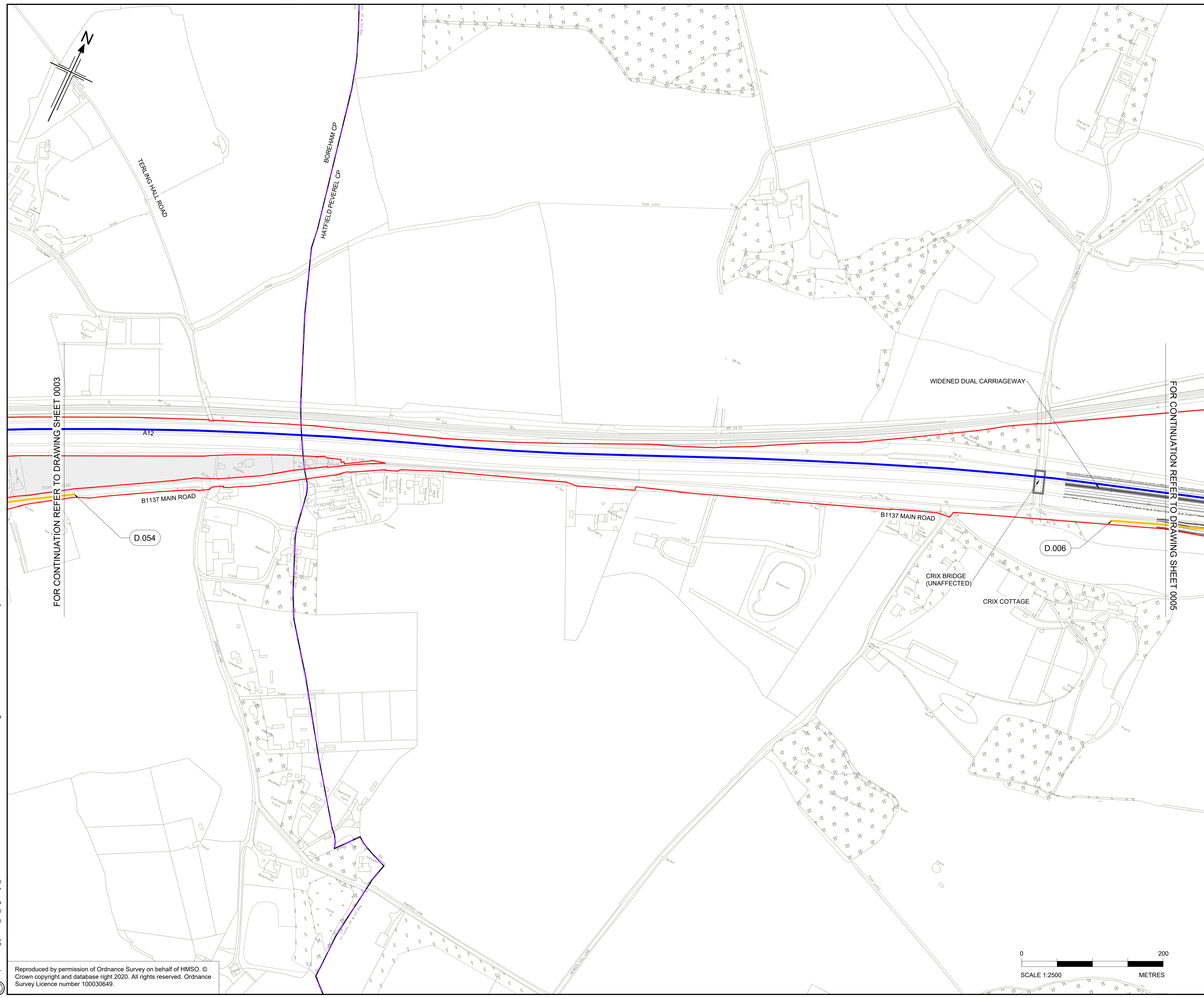
Project
A12 CHELMSFORD TO A120 WIDENING SCHEME

Drawing title
REVOCATION OF EXISTING TRAFFIC ORDERS SHEET 3 OF 21

Regulation	REGULATION 5(2)(o)	
Purpose of issue	DCO APPLICATION	
State Code	Preliminary	
Project Stage	PCF 3	Drawing status
Scale at A1 (841x594mm)	1:2500	S4
Jacobs No.	B36601D1	Rev
Client no.	HE551497	P01

Drawing number	PIN	Originator	Volume
HE551497	JAC	LDC	-
Location	Type	Role	Number
SCHW	-DR-	C	-0303





- NOTES:**
1. ALL DIMENSIONS ARE IN METRES UNLESS OTHERWISE STATED
 2. THIS PLAN SHOULD BE READ IN CONJUNCTION WITH OTHER APPLICATION DOCUMENTS IN PARTICULAR SCHEDULE 3 OF THE DEVELOPMENT CONSENT ORDER [TR010060/APP/2.3]

- LEGEND:**
- EXISTING SPEED LIMIT ORDER TO BE AMENDED OR REVOKED
 - EXISTING CLEARWAY ORDER TO BE AMENDED OR REVOKED
 - EXISTING WAITING ORDER TO BE AMENDED OR REVOKED
 - EXISTING PARKING ORDER TO BE AMENDED OR REVOKED
 - EXISTING NO ENTRY ORDER TO BE AMENDED OR REVOKED
 - EXISTING WIDTH RESTRICTION ORDER TO BE AMENDED OR REVOKED
 - ↶ EXISTING PROHIBITED MOVEMENT RESTRICTION TO BE AMENDED OR REVOKED
 - - - REVOCATION OF EXISTING TRAFFIC ORDER REFERENCE LABEL
 - PARISH BOUNDARY
 - ADMINISTRATIVE BOUNDARY
 - ORDER LIMITS
 - LAND NOT INCLUDED WITHIN THE ORDER LIMIT

FOR CONTINUATION REFER TO DRAWING SHEET 0003

FOR CONTINUATION REFER TO DRAWING SHEET 0005

KEY PLAN
SCALE N.T.S.

P01	09/08/22	FINAL FOR DCO APPLICATION	JK	DB	CA	SG
Rev	Rev. Date	Purpose of revision	Drawn	Checked	Rev'd	Appr'd

Development Consent Order Number:	Development Consent Order Drawing Number:
TR010060	TR010060/APP/2.3.3



Project
A12 CHELMSFORD TO A120 WIDENING SCHEME

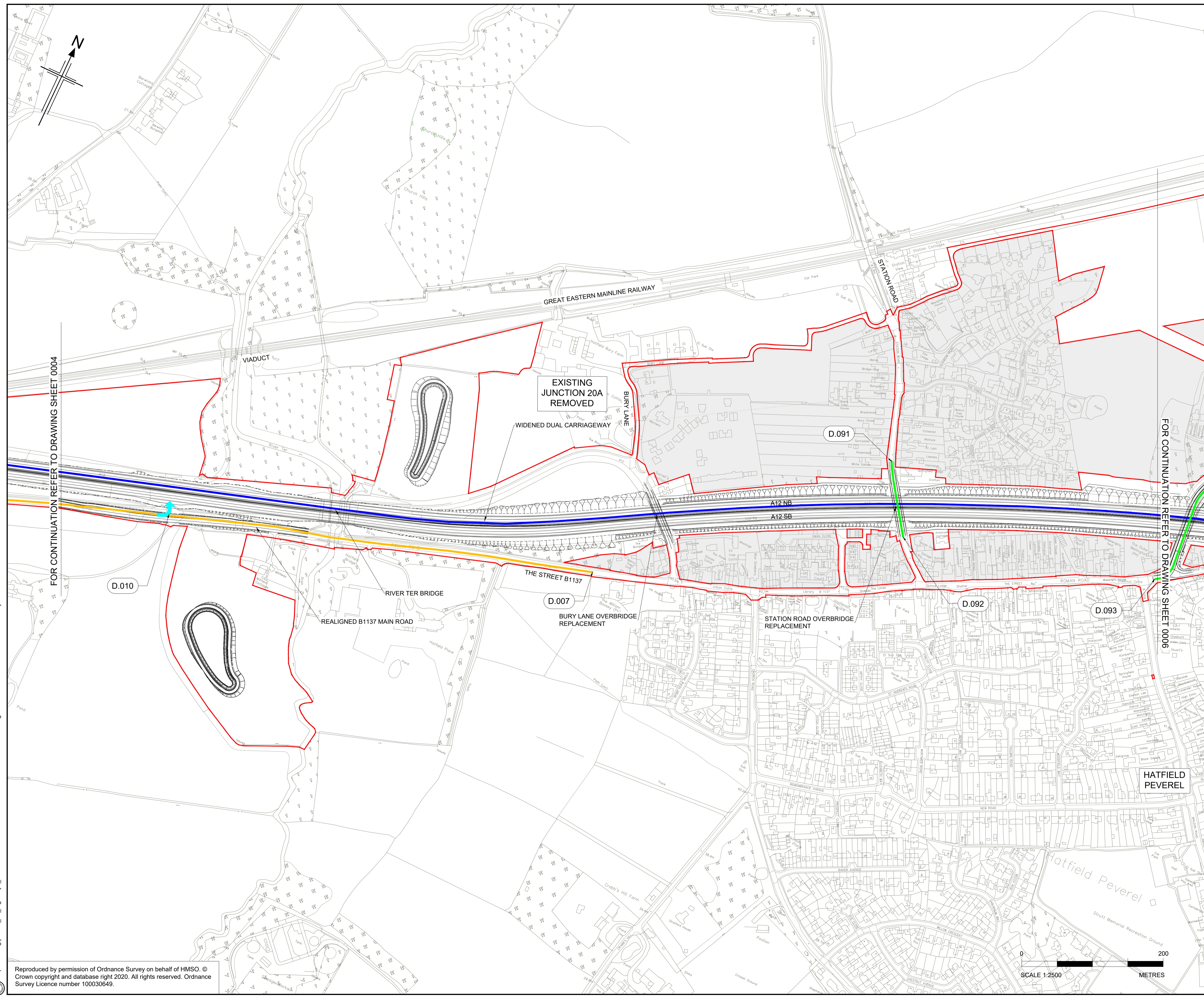
Drawing title
REVOCATION OF EXISTING TRAFFIC ORDERS SHEET 4 OF 21

Regulation	REGULATION 5(2)(o)	
Purpose of issue	DCO APPLICATION	
State Code	Preliminary	
Project Stage	PCF 3	Drawing status
Scale at A1 (841x594mm)	1:2500	S4
Jacobs No.	B36601D1	Rev
Client no.	HE551497	P01

Drawing number	PIN	Originator	Volume
HE551497	JAC	LDC	-
Location	Type	Role	Number
SCHW	-DR-	C	0304

C:\working\jacobs_uk_highways_ssa\d01554545HE551497\JAC-LDC-SCHW-DR-C-0304.dwg - 09/08/2022 22:26:35 - A1Frame - KellyJE

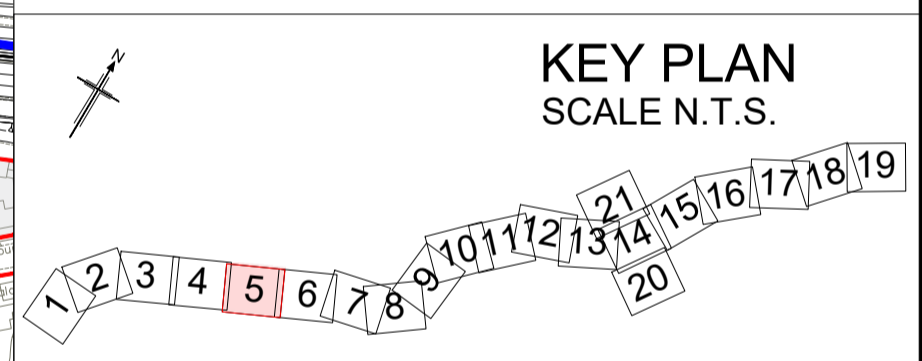
Reproduced by permission of Ordnance Survey on behalf of HMSO. © Crown copyright and database right 2020. All rights reserved. Ordnance Survey Licence number 100030649.



- NOTES:**
- ALL DIMENSIONS ARE IN METRES UNLESS OTHERWISE STATED
 - THIS PLAN SHOULD BE READ IN CONJUNCTION WITH OTHER APPLICATION DOCUMENTS IN PARTICULAR SCHEDULE 3 OF THE DEVELOPMENT CONSENT ORDER (TR010060/APP/2.3)
- LEGEND:**
- EXISTING SPEED LIMIT ORDER TO BE AMENDED OR REVOKED
 - EXISTING CLEARWAY ORDER TO BE AMENDED OR REVOKED
 - EXISTING WAITING ORDER TO BE AMENDED OR REVOKED
 - EXISTING PARKING ORDER TO BE AMENDED OR REVOKED
 - EXISTING NO ENTRY ORDER TO BE AMENDED OR REVOKED
 - EXISTING WIDTH RESTRICTION ORDER TO BE AMENDED OR REVOKED
 - EXISTING PROHIBITED MOVEMENT RESTRICTION TO BE AMENDED OR REVOKED
 - REVOCATION OF EXISTING TRAFFIC ORDER REFERENCE LABEL
 - PARISH BOUNDARY
 - ADMINISTRATIVE BOUNDARY
 - ORDER LIMITS
 - LAND NOT INCLUDED WITHIN THE ORDER LIMIT

FOR CONTINUATION REFER TO DRAWING SHEET 0004

FOR CONTINUATION REFER TO DRAWING SHEET 0006



P01	08/08/22	FINAL FOR DCO APPLICATION	JK	DB	CA	SG
Rev	Rev. Date	Purpose of revision	Drawn	Checked	Rev'd	Appr'd

Development Consent Order Number:	Development Consent Order Drawing Number:
TR010060	TR010060/APP/2.3.3



Project
HATFIELD PEVEREL
A12 CHELMSFORD TO A120 WIDENING SCHEME

Drawing title
REVOCATION OF EXISTING TRAFFIC ORDERS SHEET 5 OF 21

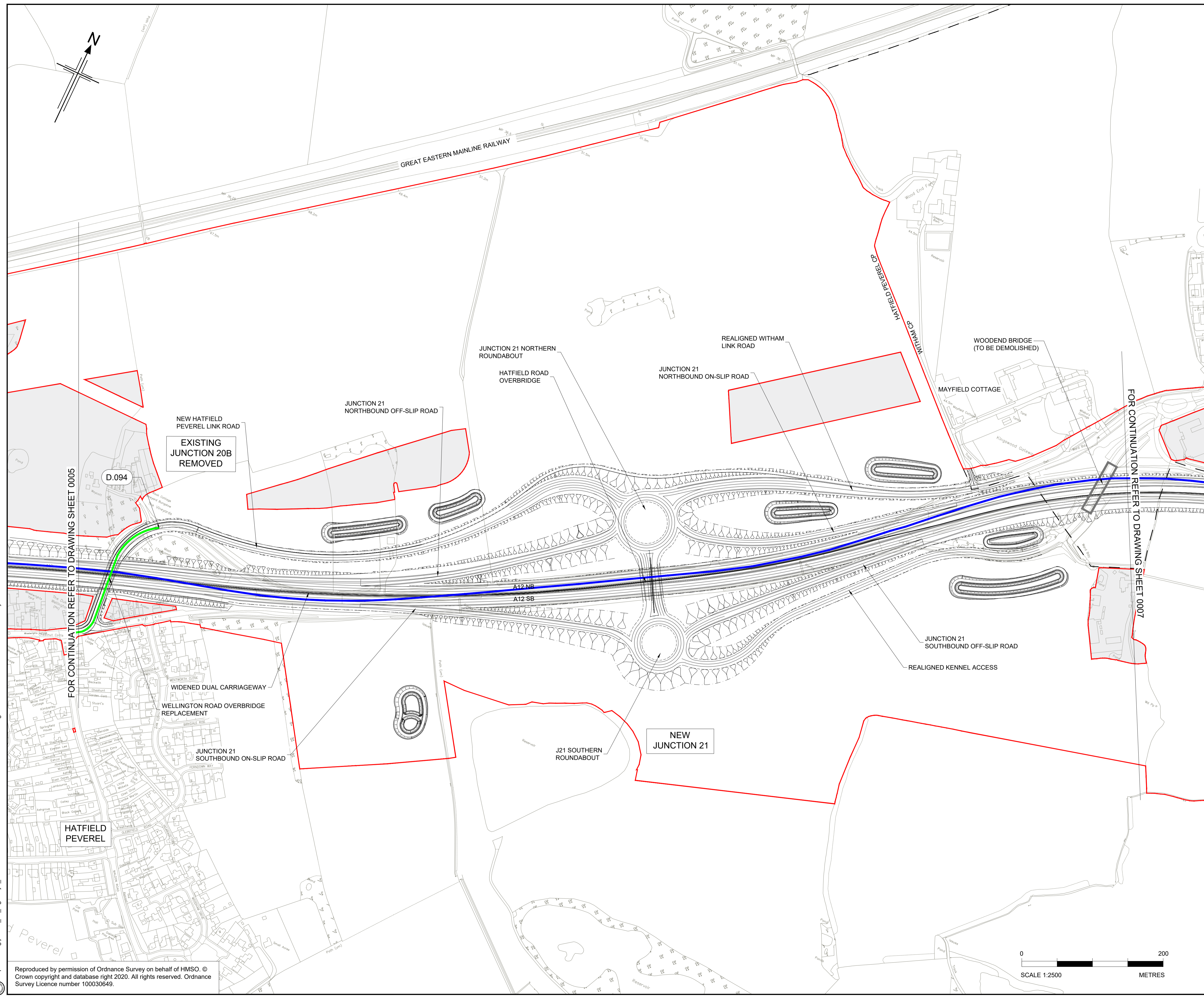
Regulation	REGULATION 5(2)(o)	
Purpose of issue	DCO APPLICATION	
State Code	Preliminary	
Project Stage	PCF 3	Drawing status
Scale at A1 (841x594mm)	1:2500	S4
Jacobs No.	B36601D1	Rev
Client no.	HE551497	P01

Drawing number	PIN	Originator	Volume
HE551497	JAC	LDC	-
Location	SCHW	Type	Role
			Number
			-DR- C -0305

C:\working\jacobs_uk_highways_ssa\015545\HE551497-LDC-SCHW-DR-C-0305.dwg - 09/08/2022 22:56:12 - A1Frame - KellyUE

Reproduced by permission of Ordnance Survey on behalf of HMSO. © Crown copyright and database right 2020. All rights reserved. Ordnance Survey Licence number 100030649.



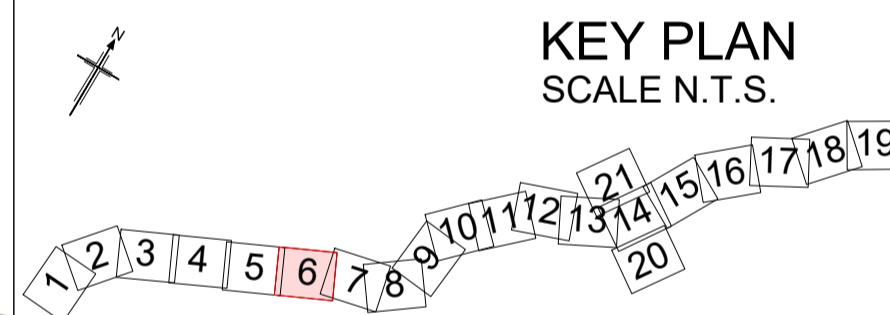


- NOTES:**
- ALL DIMENSIONS ARE IN METRES UNLESS OTHERWISE STATED
 - THIS PLAN SHOULD BE READ IN CONJUNCTION WITH OTHER APPLICATION DOCUMENTS IN PARTICULAR SCHEDULE 3 OF THE DEVELOPMENT CONSENT ORDER (TR010060/APP/2.3)

- LEGEND:**
- EXISTING SPEED LIMIT ORDER TO BE AMENDED OR REVOKED
 - EXISTING CLEARWAY ORDER TO BE AMENDED OR REVOKED
 - EXISTING WAITING ORDER TO BE AMENDED OR REVOKED
 - EXISTING PARKING ORDER TO BE AMENDED OR REVOKED
 - EXISTING NO ENTRY ORDER TO BE AMENDED OR REVOKED
 - EXISTING WIDTH RESTRICTION ORDER TO BE AMENDED OR REVOKED
 - EXISTING PROHIBITED MOVEMENT RESTRICTION TO BE AMENDED OR REVOKED
 - REVOCATION OF EXISTING TRAFFIC ORDER REFERENCE LABEL
 - PARISH BOUNDARY
 - ADMINISTRATIVE BOUNDARY
 - ORDER LIMITS
 - LAND NOT INCLUDED WITHIN THE ORDER LIMIT

FOR CONTINUATION REFER TO DRAWING SHEET 0005

FOR CONTINUATION REFER TO DRAWING SHEET 0007



Rev	Rev. Date	Purpose of revision	Drawn	Checked	Rev'd	Appr'd
P01	08/08/22	FINAL FOR DCO APPLICATION	JK	DB	CA	SG

Development Consent Order Number: TR010060
 Development Consent Order Drawing Number: TR010060/APP/2.3.3



Project
A12 CHELMSFORD TO A120 WIDENING SCHEME

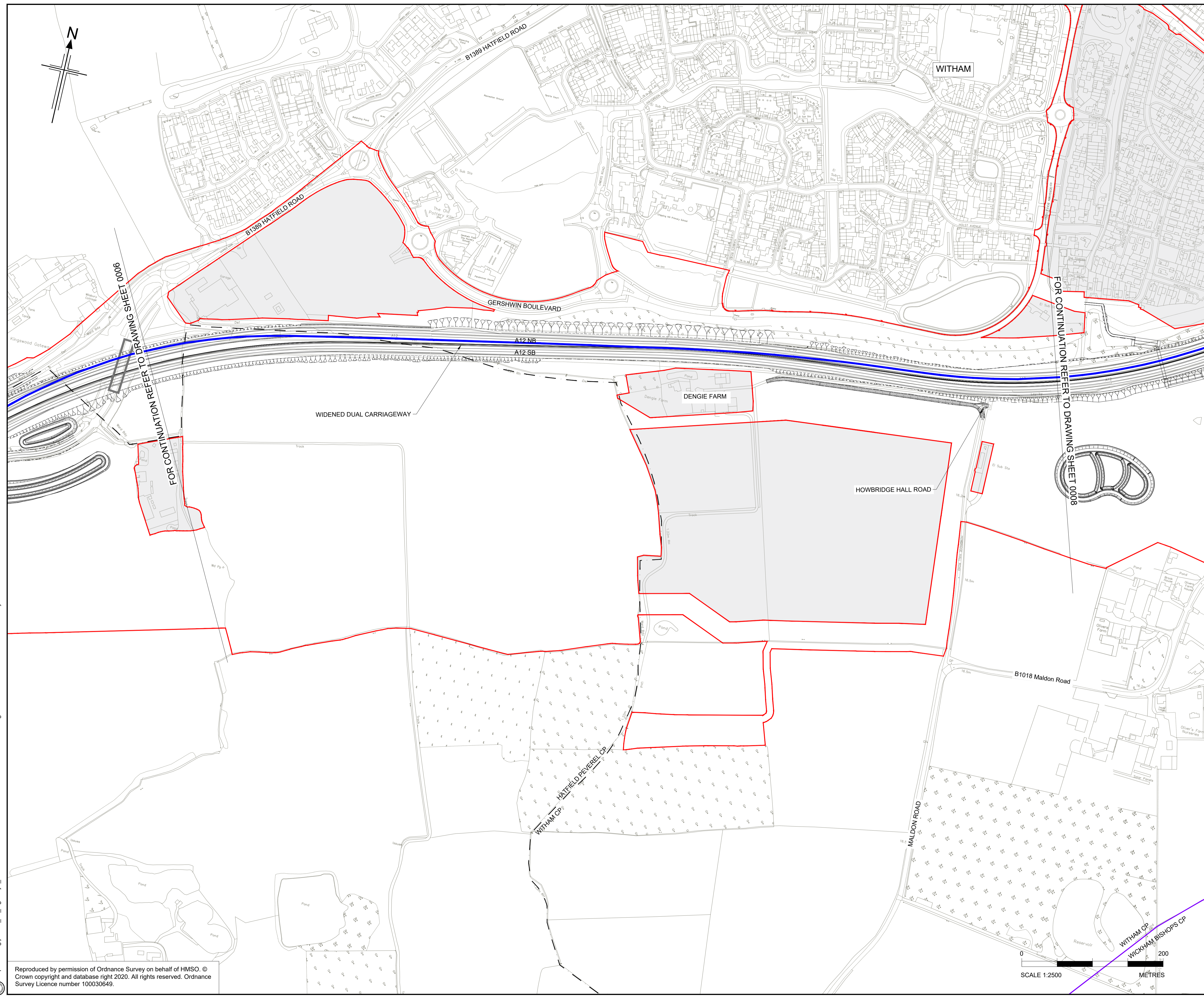
Drawing title
REVOCATION OF EXISTING TRAFFIC ORDERS
SHEET 6 OF 21

Regulation	REGULATION 5(2)(o)		
Purpose of issue	DCO APPLICATION		
State Code	Preliminary		
Project Stage	PCF 3	Drawing status	
Scale at A1 (841x594mm)	1:2500	S4	
Jacobs No.	B36601D1	Rev	
Client no.	HE551497	P01	

Drawing number: HE551497
 PIN: JAC - LDC - SCHW
 Originator: JAC - LDC - SCHW
 Volume: -DR- C -0306

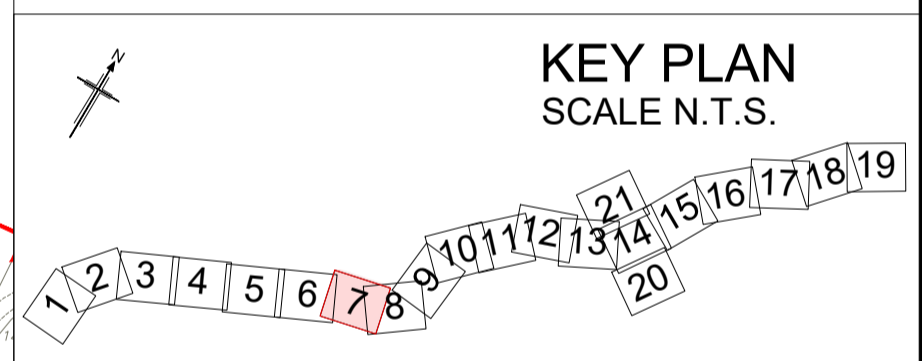
C:\working\jacobs_uk_highways_ssa\d0155545\HE551497-JAC-LDC-SCHW-DR-C-0306.dwg - 09/08/2022 23:12:45 - A1Frame - KellyJE

Reproduced by permission of Ordnance Survey on behalf of HMSO. © Crown copyright and database right 2020. All rights reserved. Ordnance Survey Licence number 100030649.



- NOTES:**
- ALL DIMENSIONS ARE IN METRES UNLESS OTHERWISE STATED
 - THIS PLAN SHOULD BE READ IN CONJUNCTION WITH OTHER APPLICATION DOCUMENTS IN PARTICULAR SCHEDULE 3 OF THE DEVELOPMENT CONSENT ORDER [TR010060/APP/2.3]

- LEGEND:**
- EXISTING SPEED LIMIT ORDER TO BE AMENDED OR REVOKED
 - EXISTING CLEARWAY ORDER TO BE AMENDED OR REVOKED
 - EXISTING WAITING ORDER TO BE AMENDED OR REVOKED
 - EXISTING PARKING ORDER TO BE AMENDED OR REVOKED
 - EXISTING NO ENTRY ORDER TO BE AMENDED OR REVOKED
 - EXISTING WIDTH RESTRICTION ORDER TO BE AMENDED OR REVOKED
 - ↪ EXISTING PROHIBITED MOVEMENT RESTRICTION TO BE AMENDED OR REVOKED
 - - - REVOCATION OF EXISTING TRAFFIC ORDER REFERENCE LABEL
 - - - PARISH BOUNDARY
 - ADMINISTRATIVE BOUNDARY
 - ORDER LIMITS
 - LAND NOT INCLUDED WITHIN THE ORDER LIMIT



P01	08/08/22	FINAL FOR DCO APPLICATION	JK	DB	CA	SG
Rev	Rev. Date	Purpose of revision	Drawn	Checked	Rev'd	Appr'd

Development Consent Order Number: TR010060
 Development Consent Order Drawing Number: TR010060/APP/2.3.3



Client: national highways

Project: A12 CHELMSFORD TO A120 WIDENING SCHEME

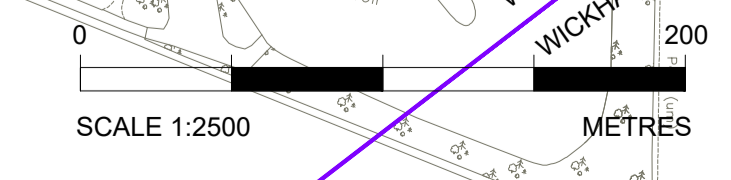
Drawing title: **REVOCATION OF EXISTING TRAFFIC ORDERS SHEET 7 OF 21**

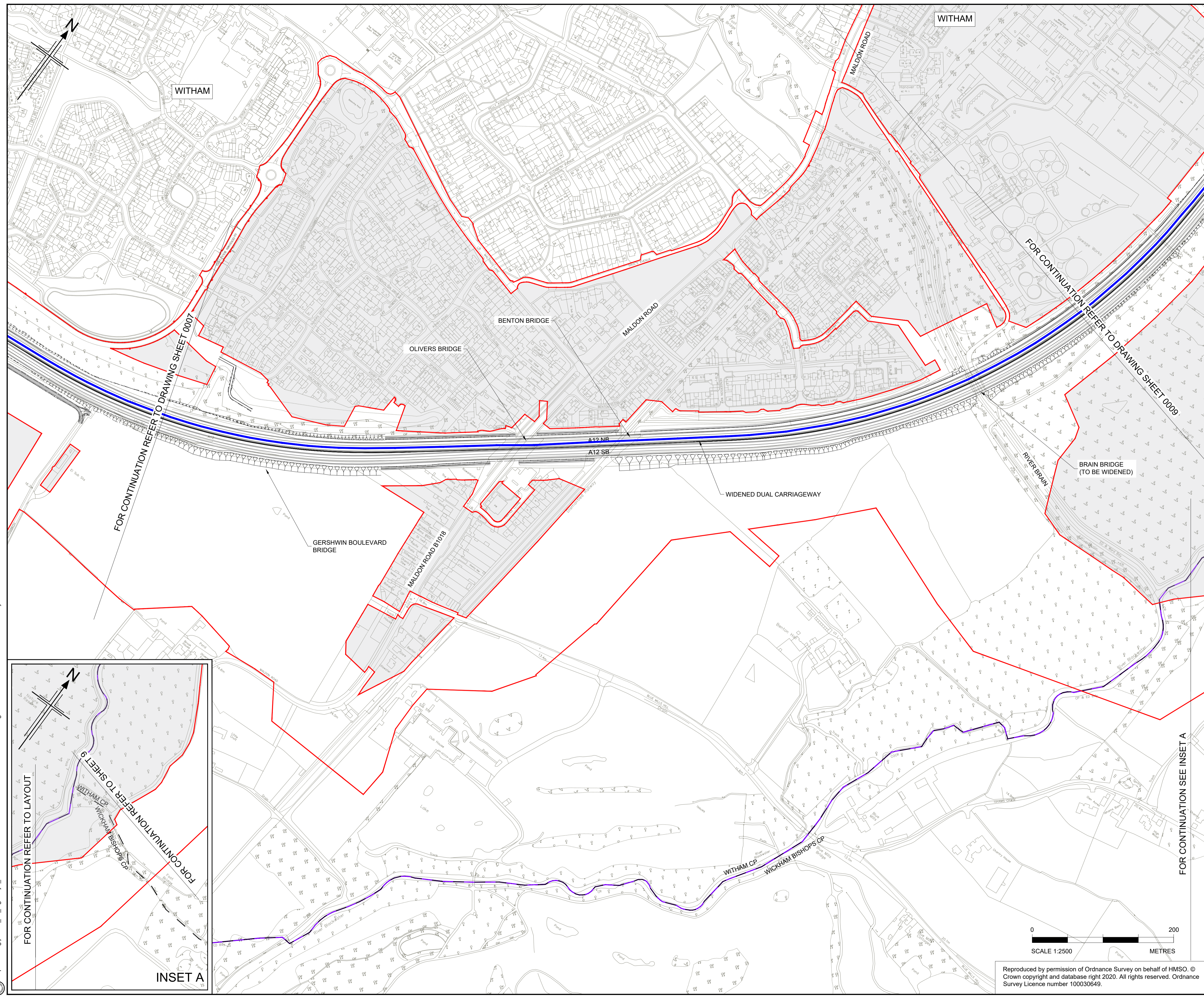
Regulation	REGULATION 5(2)(o)	
Purpose of issue	DCO APPLICATION	
State Code	Preliminary	
Project Stage	PCF 3	Drawing status
Scale at A1 (841x594mm)	1:2500	S4
Jacobs No.	B36601D1	Rev
Client no.	HE551497	P01

Drawing number: HE551497 - JAC - LDC - SCHW
 Originator: JAC
 Volume: -DR- C -0307
 Location: SCHW
 Type: -DR-
 Role: C
 Number: 0307

C:\working\jacobs_uk_highways_ssa\d01554545\HE551497-LDC-SCHW-DR-C-0307.dwg - 09/08/2022 22:29:45 - A1Frame - KellyJE

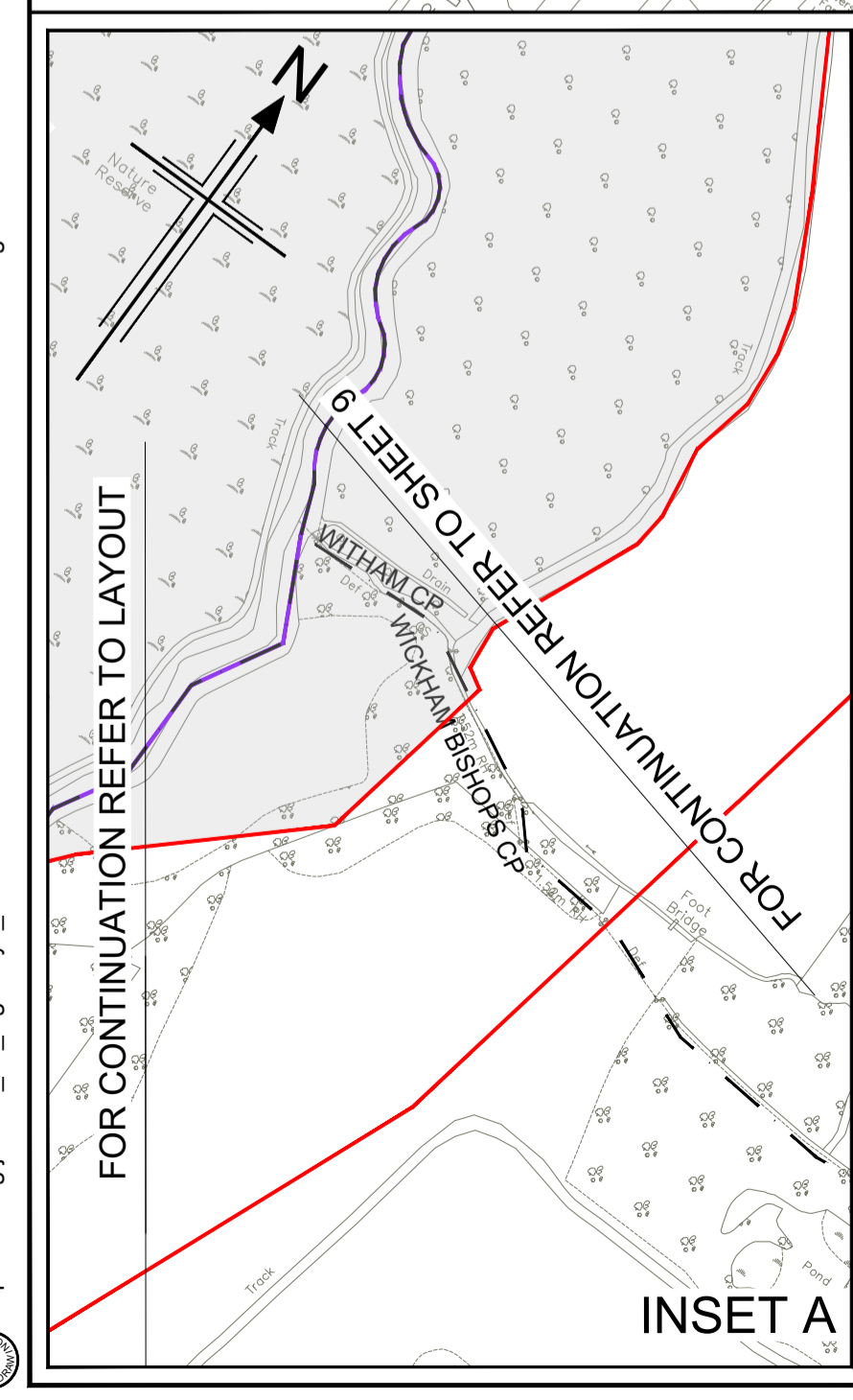
Reproduced by permission of Ordnance Survey on behalf of HMSO. © Crown copyright and database right 2020. All rights reserved. Ordnance Survey Licence number 100030649.





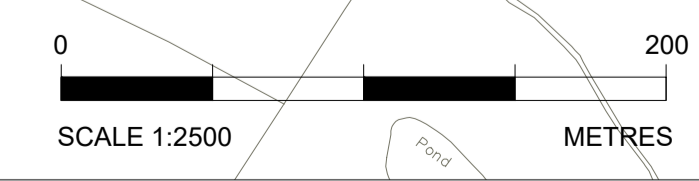
- NOTES:**
- ALL DIMENSIONS ARE IN METRES UNLESS OTHERWISE STATED
 - THIS PLAN SHOULD BE READ IN CONJUNCTION WITH OTHER APPLICATION DOCUMENTS IN PARTICULAR SCHEDULE 3 OF THE DEVELOPMENT CONSENT ORDER (TR010060/APP/2.3)

- LEGEND:**
- EXISTING SPEED LIMIT ORDER TO BE AMENDED OR REVOKED
 - EXISTING CLEARWAY ORDER TO BE AMENDED OR REVOKED
 - EXISTING WAITING ORDER TO BE AMENDED OR REVOKED
 - EXISTING PARKING ORDER TO BE AMENDED OR REVOKED
 - EXISTING NO ENTRY ORDER TO BE AMENDED OR REVOKED
 - EXISTING WIDTH RESTRICTION ORDER TO BE AMENDED OR REVOKED
 - EXISTING PROHIBITED MOVEMENT RESTRICTION TO BE AMENDED OR REVOKED
 - REVOCATION OF EXISTING TRAFFIC ORDER REFERENCE LABEL
 - PARISH BOUNDARY
 - ADMINISTRATIVE BOUNDARY
 - ORDER LIMITS
 - LAND NOT INCLUDED WITHIN THE ORDER LIMIT

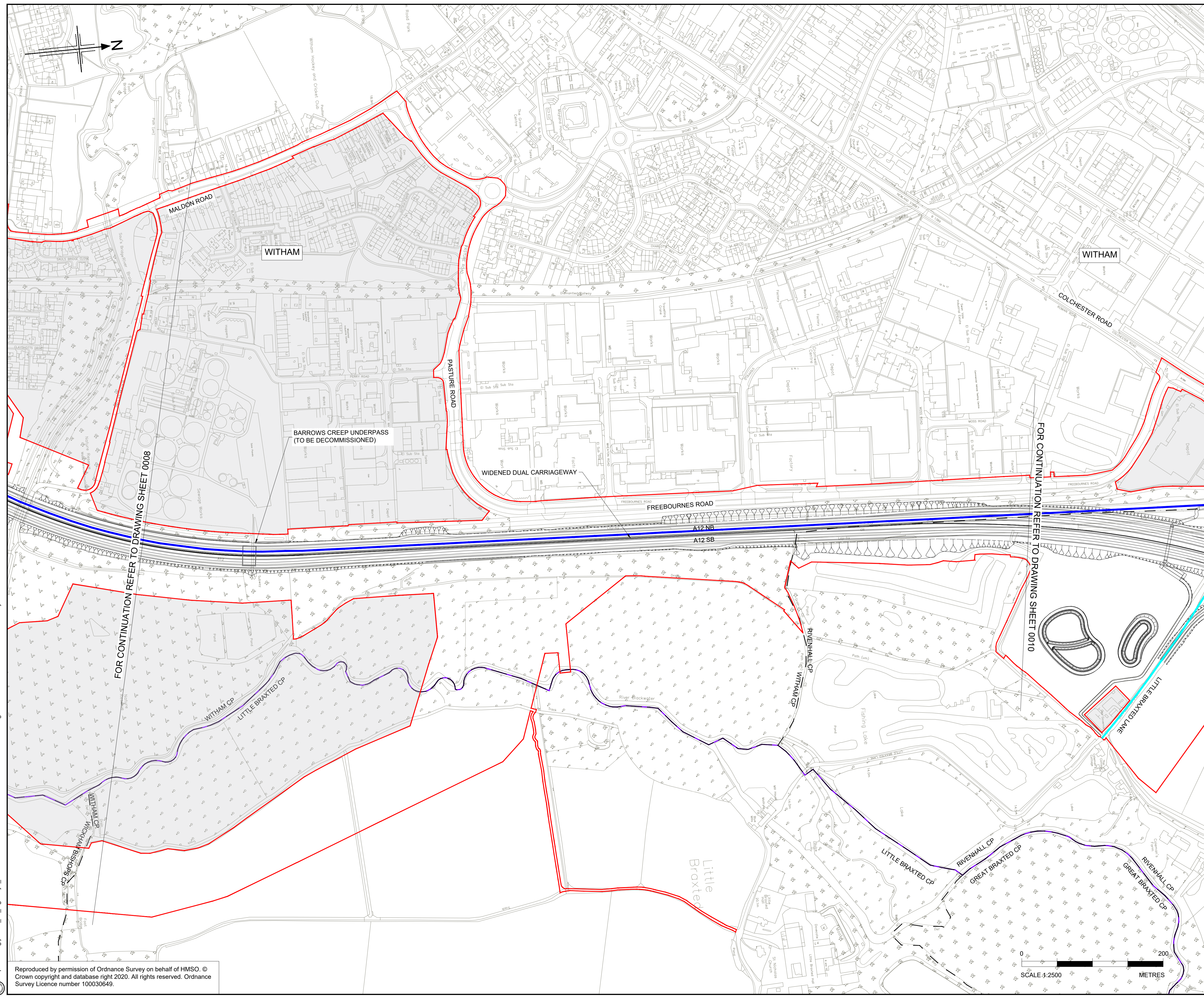


C:\working\jacobs_uk_highways_ssa\d01554545HE551497-JAC-LDC-SCHW-DR-C-0306.dwg - 09/08/2022 22:30:59 - A1Frame - KellyJE

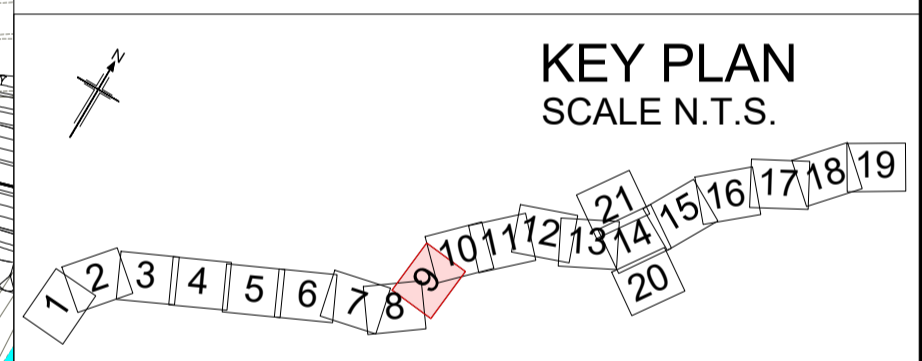
Rev	Rev. Date	Purpose of revision	Drawn	Checked	Rev'd	Appr'd
Development Consent Order Number:			Development Consent Order Drawing Number:			
TR010060			TR010060/APP/2.3.3			
Client						
Project						
A12 CHELMSFORD TO A120 WIDENING SCHEME						
Drawing title						
REVOCATION OF EXISTING TRAFFIC ORDERS SHEET 8 OF 21						
Regulation						
REGULATION 5(2)(o)						
Purpose of issue						
DCO APPLICATION						
State Code						
Preliminary						
Project Stage					Drawing status	
PCF 3					S4	
Scale at A1 (841x594mm)						
1:2500						
Jacobs No.					Rev	
B36601D1					P01	
Client no.						
HE551497						
Drawing number						
HE551497 - JAC - LDC - SCHW - DR - C - 0308						
PIN						
Originator						
Volume						
Location						
Type Role Number						
-DR- C -0308						



Reproduced by permission of Ordnance Survey on behalf of HMSO. © Crown copyright and database right 2020. All rights reserved. Ordnance Survey Licence number 100030649.



- NOTES:**
- ALL DIMENSIONS ARE IN METRES UNLESS OTHERWISE STATED
 - THIS PLAN SHOULD BE READ IN CONJUNCTION WITH OTHER APPLICATION DOCUMENTS IN PARTICULAR SCHEDULE 3 OF THE DEVELOPMENT CONSENT ORDER [TR010060/APP/2.3]
- LEGEND:**
- EXISTING SPEED LIMIT ORDER TO BE AMENDED OR REVOKED
 - EXISTING CLEARWAY ORDER TO BE AMENDED OR REVOKED
 - EXISTING WAITING ORDER TO BE AMENDED OR REVOKED
 - EXISTING PARKING ORDER TO BE AMENDED OR REVOKED
 - EXISTING NO ENTRY ORDER TO BE AMENDED OR REVOKED
 - EXISTING WIDTH RESTRICTION ORDER TO BE AMENDED OR REVOKED
 - EXISTING PROHIBITED MOVEMENT RESTRICTION TO BE AMENDED OR REVOKED
 - REVOCATION OF EXISTING TRAFFIC ORDER REFERENCE LABEL
 - PARISH BOUNDARY
 - ADMINISTRATIVE BOUNDARY
 - ORDER LIMITS
 - LAND NOT INCLUDED WITHIN THE ORDER LIMIT



P01	09/08/22	FINAL FOR DCO APPLICATION	JK	DB	CA	SG
Rev	Rev. Date	Purpose of revision	Drawn	Checked	Rev'd	Appr'd
Development Consent Order Number: TR010060			Development Consent Order Drawing Number: TR010060/APP/2.3.3			



Project: A12 CHELMSFORD TO A120 WIDENING SCHEME

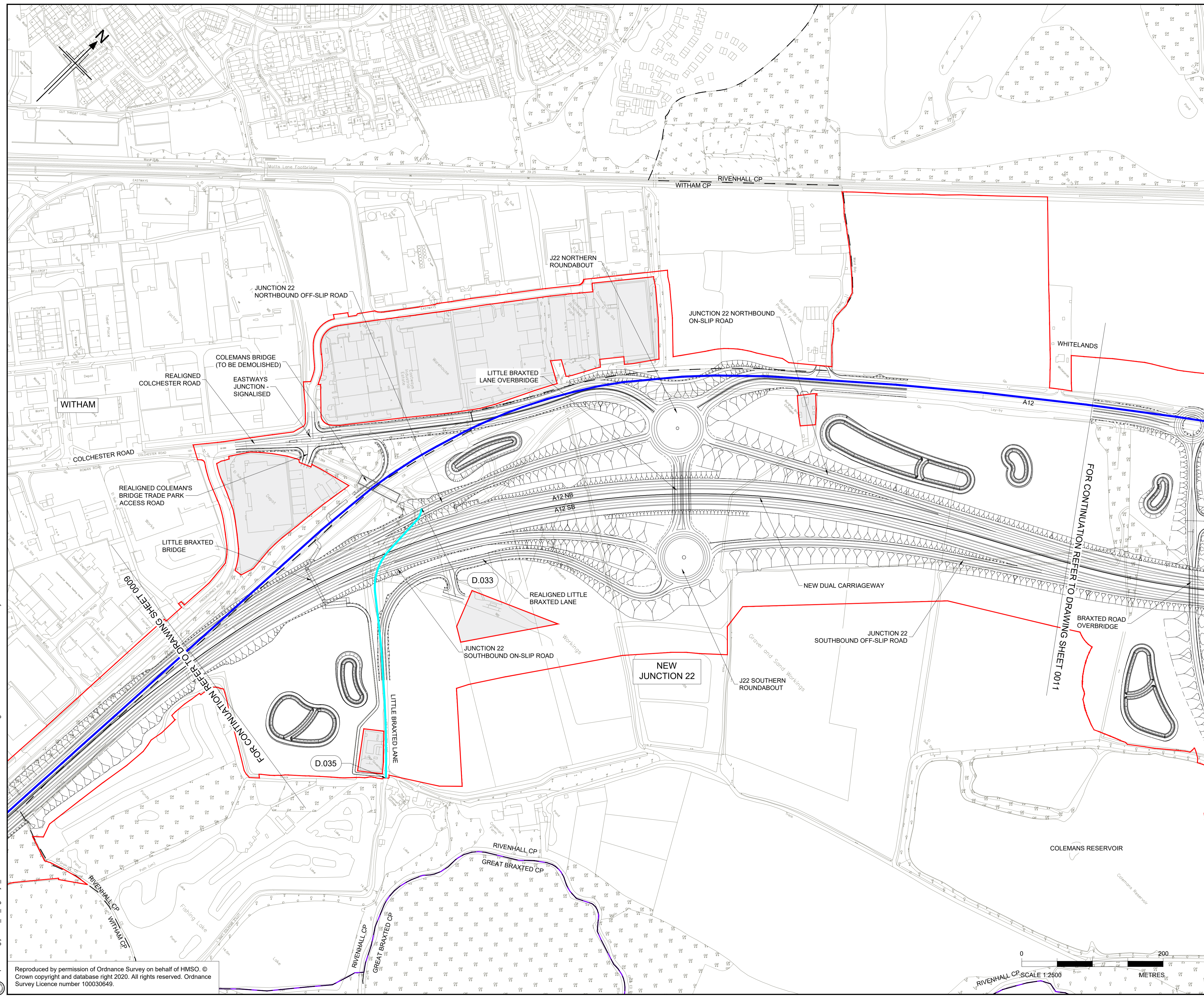
Drawing title: **REVOCATION OF EXISTING TRAFFIC ORDERS SHEET 9 OF 21**

Regulation	REGULATION 5(2)(o)	
Purpose of issue	DCO APPLICATION	
State Code	Preliminary	
Project Stage	PCF 3	Drawing status
Scale at A1 (841x594mm)	1:2500	S4
Jacobs No.	B36601D1	Rev
Client no.	HE551497	P01

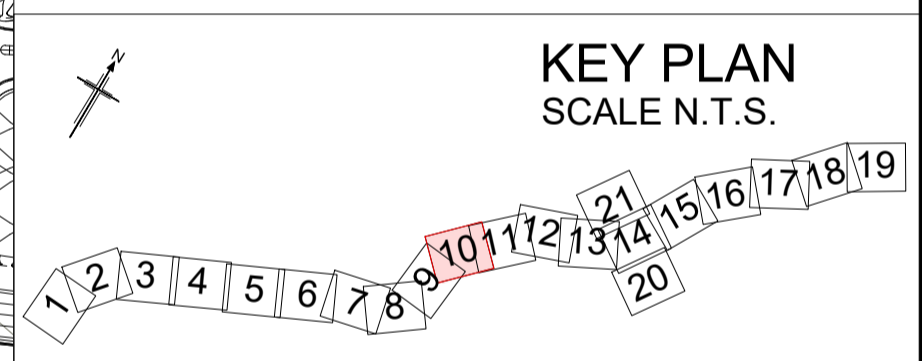
Drawing number: HE551497 - JAC - LDC - SCHW
 PIN: JAC - LDC - SCHW
 Originator: JAC - LDC - SCHW
 Volume: -DR- C -0309

C:\working\jacobs_uk_highways_ssa\d01554545HE551497-JAC-LDC-SCHW-DR-C-0309.dwg - 09/08/2022 22:32:08 - A1Frame - KellyJE

Reproduced by permission of Ordnance Survey on behalf of HMSO. © Crown copyright and database right 2020. All rights reserved. Ordnance Survey Licence number 100030649.



- NOTES:**
- ALL DIMENSIONS ARE IN METRES UNLESS OTHERWISE STATED
 - THIS PLAN SHOULD BE READ IN CONJUNCTION WITH OTHER APPLICATION DOCUMENTS IN PARTICULAR SCHEDULE 3 OF THE DEVELOPMENT CONSENT ORDER [TR010060/APP/2.3]
- LEGEND:**
- EXISTING SPEED LIMIT ORDER TO BE AMENDED OR REVOKED
 - EXISTING CLEARWAY ORDER TO BE AMENDED OR REVOKED
 - EXISTING WAITING ORDER TO BE AMENDED OR REVOKED
 - EXISTING PARKING ORDER TO BE AMENDED OR REVOKED
 - EXISTING NO ENTRY ORDER TO BE AMENDED OR REVOKED
 - EXISTING WIDTH RESTRICTION ORDER TO BE AMENDED OR REVOKED
 - EXISTING PROHIBITED MOVEMENT RESTRICTION TO BE AMENDED OR REVOKED
 - REVOCATION OF EXISTING TRAFFIC ORDER REFERENCE LABEL
 - PARISH BOUNDARY
 - ADMINISTRATIVE BOUNDARY
 - ORDER LIMITS
 - LAND NOT INCLUDED WITHIN THE ORDER LIMIT



P01	09/08/22	FINAL FOR DCO APPLICATION	JK	DB	CA	SG
Rev	Rev. Date	Purpose of revision	Drawn	Checked	Rev'd	Appr'd
Development Consent Order Number:			Development Consent Order Drawing Number:			
TR010060			TR010060/APP/2.3.3			



Project
A12 CHELMSFORD TO A120 WIDENING SCHEME

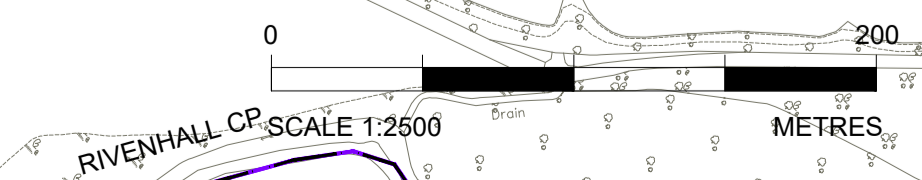
Drawing title
REVOCATION OF EXISTING TRAFFIC ORDERS SHEET 10 OF 21

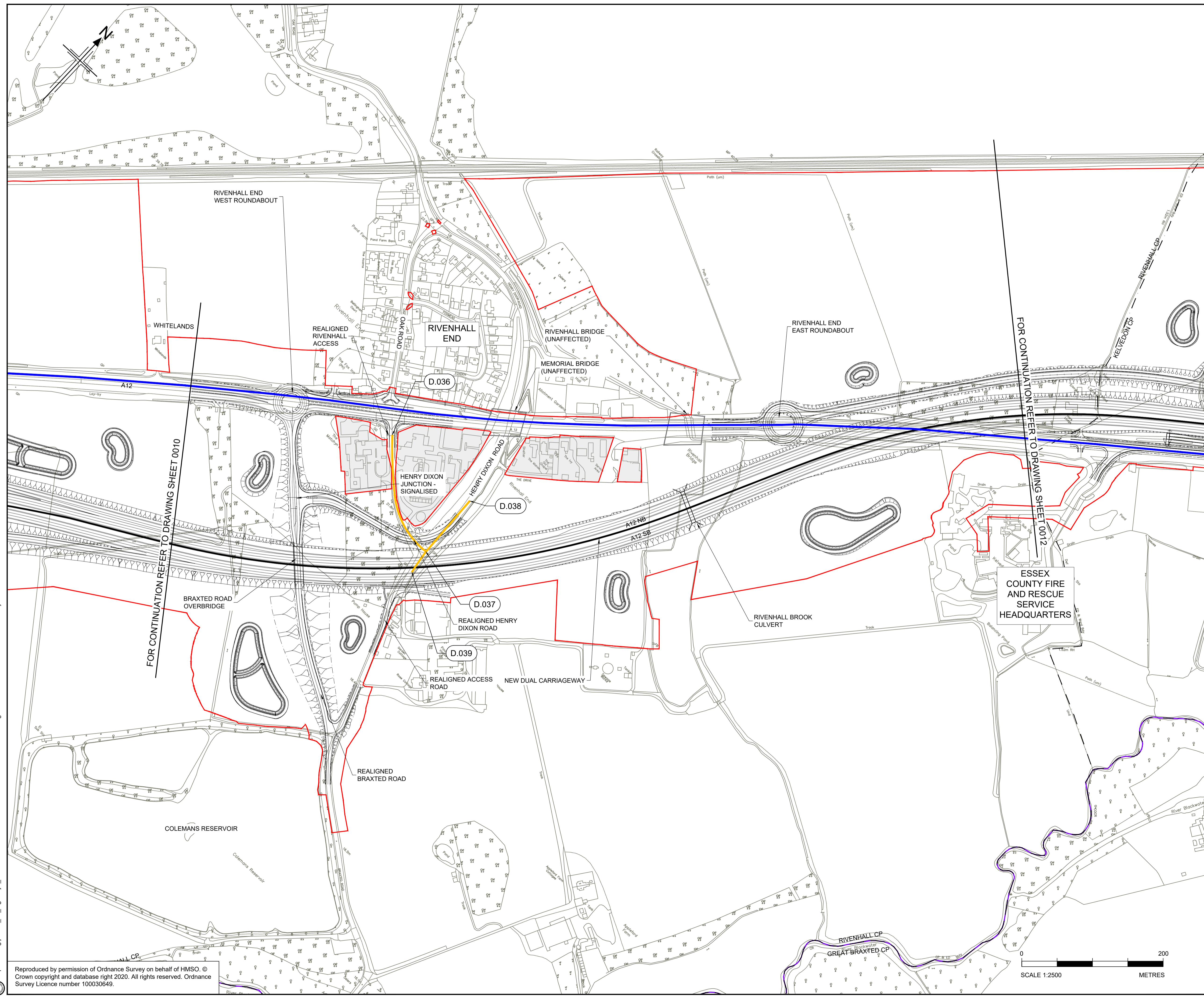
Regulation	REGULATION 5(2)(o)	
Purpose of issue	DCO APPLICATION	
State Code	Preliminary	
Project Stage	PCF 3	Drawing status
Scale at A1 (841x594mm)	1:2500	S4
Jacobs No.	B36601D1	Rev
Client no.	HE551497	P01

Drawing number
HE551497 - JAC - LDC - SCHW - DR- C -0310

C:\working\jacobs_uk_highways_ssa\d0155545HE551497-LDC-SCHW-DR-C-0310.dwg - 09/08/2022 22:33:05 - A1Frame - KellyJE

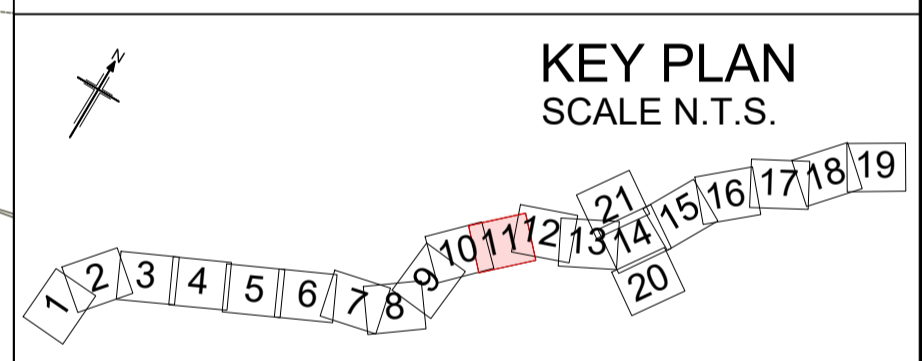
Reproduced by permission of Ordnance Survey on behalf of HMSO. © Crown copyright and database right 2020. All rights reserved. Ordnance Survey Licence number 100030649.





- NOTES:**
- ALL DIMENSIONS ARE IN METRES UNLESS OTHERWISE STATED
 - THIS PLAN SHOULD BE READ IN CONJUNCTION WITH OTHER APPLICATION DOCUMENTS IN PARTICULAR SCHEDULE 3 OF THE DEVELOPMENT CONSENT ORDER [TR010060/APP/2.3]

- LEGEND:**
- EXISTING SPEED LIMIT ORDER TO BE AMENDED OR REVOKED
 - EXISTING CLEARWAY ORDER TO BE AMENDED OR REVOKED
 - EXISTING WAITING ORDER TO BE AMENDED OR REVOKED
 - EXISTING PARKING ORDER TO BE AMENDED OR REVOKED
 - EXISTING NO ENTRY ORDER TO BE AMENDED OR REVOKED
 - EXISTING WIDTH RESTRICTION ORDER TO BE AMENDED OR REVOKED
 - EXISTING PROHIBITED MOVEMENT RESTRICTION TO BE AMENDED OR REVOKED
 - REVOCATION OF EXISTING TRAFFIC ORDER REFERENCE LABEL
 - PARISH BOUNDARY
 - ADMINISTRATIVE BOUNDARY
 - ORDER LIMITS
 - LAND NOT INCLUDED WITHIN THE ORDER LIMIT



P01	08/08/22	FINAL FOR DCO APPLICATION	JK	DB	CA	SG
P02	09/06/23	DCO CHANGE	JK	DB	DB	RM
Rev	Rev. Date	Purpose of revision	Drawn	Checked	Rev'd	Appr'd

Development Consent Order Number: TR010060
 Development Consent Order Drawing Number: TR010060/APP/2.3.3



Project: A12 CHELMSFORD TO A120 WIDENING SCHEME

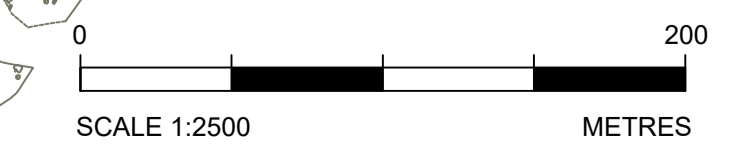
Drawing title: **REVOCATION OF EXISTING TRAFFIC ORDERS SHEET 11 OF 21**

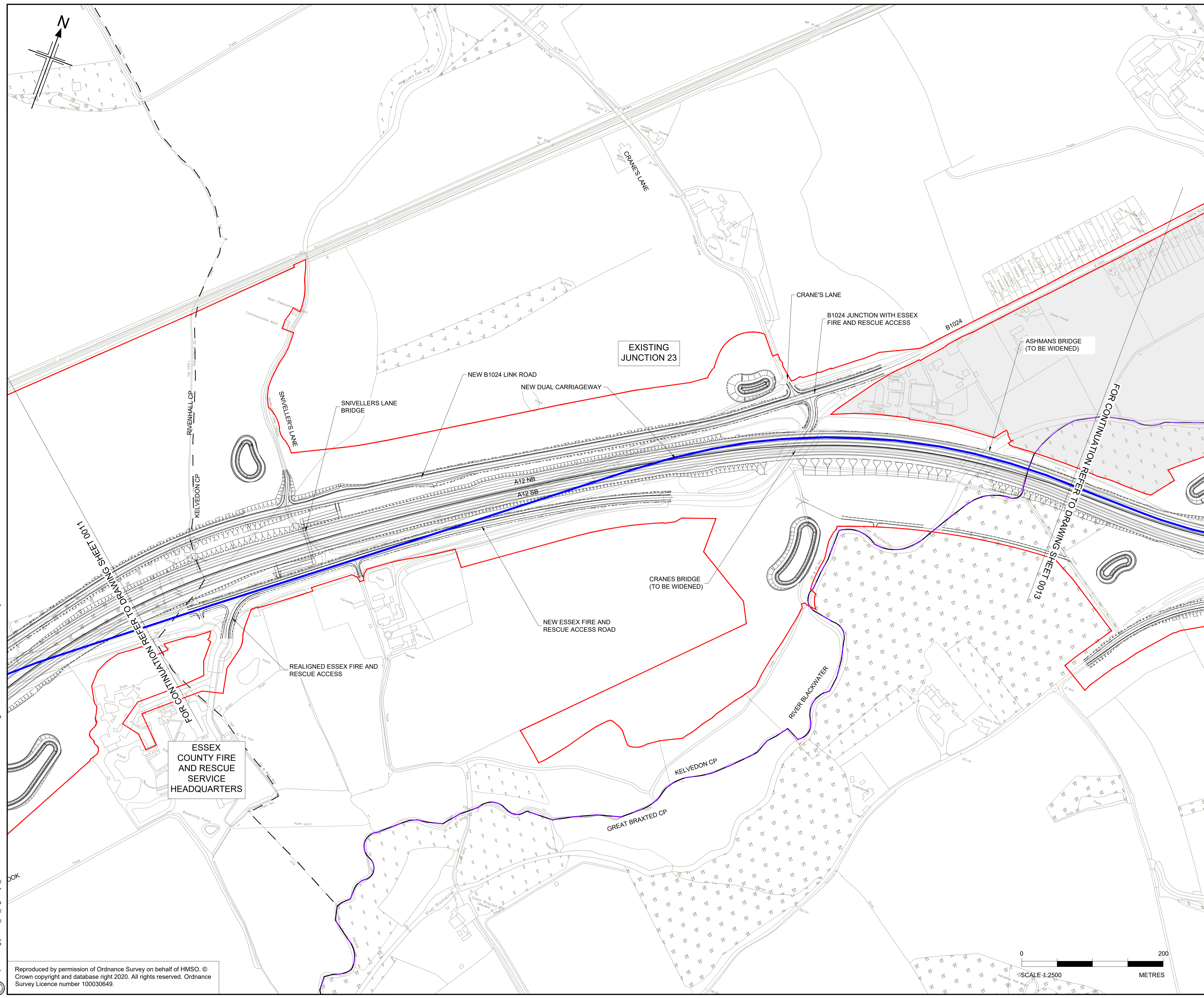
Regulation	REGULATION 8(1)(k)		
Purpose of issue	DCO EXAM		
State Code	Statutory Procedures and Powers		
Project Stage	PCF 4	Drawing status	S4
Scale at A1 (841x594mm)	1:2500	Rev	P02
Jacobs No.	B36601D1	Client no.	HE551497

Drawing number: HE551497 - JAC - LDC - SCHW
 PIN: | Originator: | Volume: |
 Location: | Type: | Role: | Number: |
 -DR- C -0311

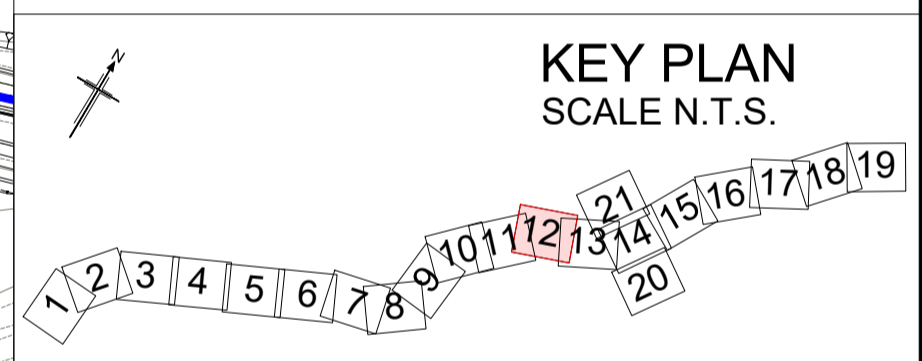
C:\working\jacobs_uk_highways_ssa\d01554545HE551497-LDC-SCHW-DR-C-0311.dwg - 09/06/2023 11:28:53 - A1Frame - KellyJE

Reproduced by permission of Ordnance Survey on behalf of HMSO. © Crown copyright and database right 2020. All rights reserved. Ordnance Survey Licence number 100030649.





- NOTES:**
- ALL DIMENSIONS ARE IN METRES UNLESS OTHERWISE STATED
 - THIS PLAN SHOULD BE READ IN CONJUNCTION WITH OTHER APPLICATION DOCUMENTS IN PARTICULAR SCHEDULE 3 OF THE DEVELOPMENT CONSENT ORDER (TR010060/APP/2.3)
- LEGEND:**
- EXISTING SPEED LIMIT ORDER TO BE AMENDED OR REVOKED
 - EXISTING CLEARWAY ORDER TO BE AMENDED OR REVOKED
 - EXISTING WAITING ORDER TO BE AMENDED OR REVOKED
 - EXISTING PARKING ORDER TO BE AMENDED OR REVOKED
 - EXISTING NO ENTRY ORDER TO BE AMENDED OR REVOKED
 - EXISTING WIDTH RESTRICTION ORDER TO BE AMENDED OR REVOKED
 - EXISTING PROHIBITED MOVEMENT RESTRICTION TO BE AMENDED OR REVOKED
 - REVOCATION OF EXISTING TRAFFIC ORDER REFERENCE LABEL
 - PARISH BOUNDARY
 - ADMINISTRATIVE BOUNDARY
 - ORDER LIMITS
 - LAND NOT INCLUDED WITHIN THE ORDER LIMIT



Rev	Rev. Date	Purpose of revision	Drawn	Checked	Rev'd	Appr'd
P01	08/08/22	FINAL FOR DCO APPLICATION	JK	DB	CA	SG

Development Consent Order Number: TR010060
 Development Consent Order Drawing Number: TR010060/APP/2.3.3



Project: A12 CHELMSFORD TO A120 WIDENING SCHEME

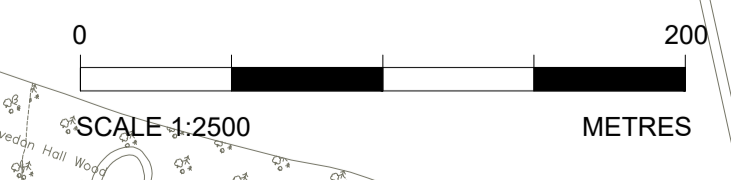
Drawing title: **REVOCATION OF EXISTING TRAFFIC ORDERS SHEET 12 OF 21**

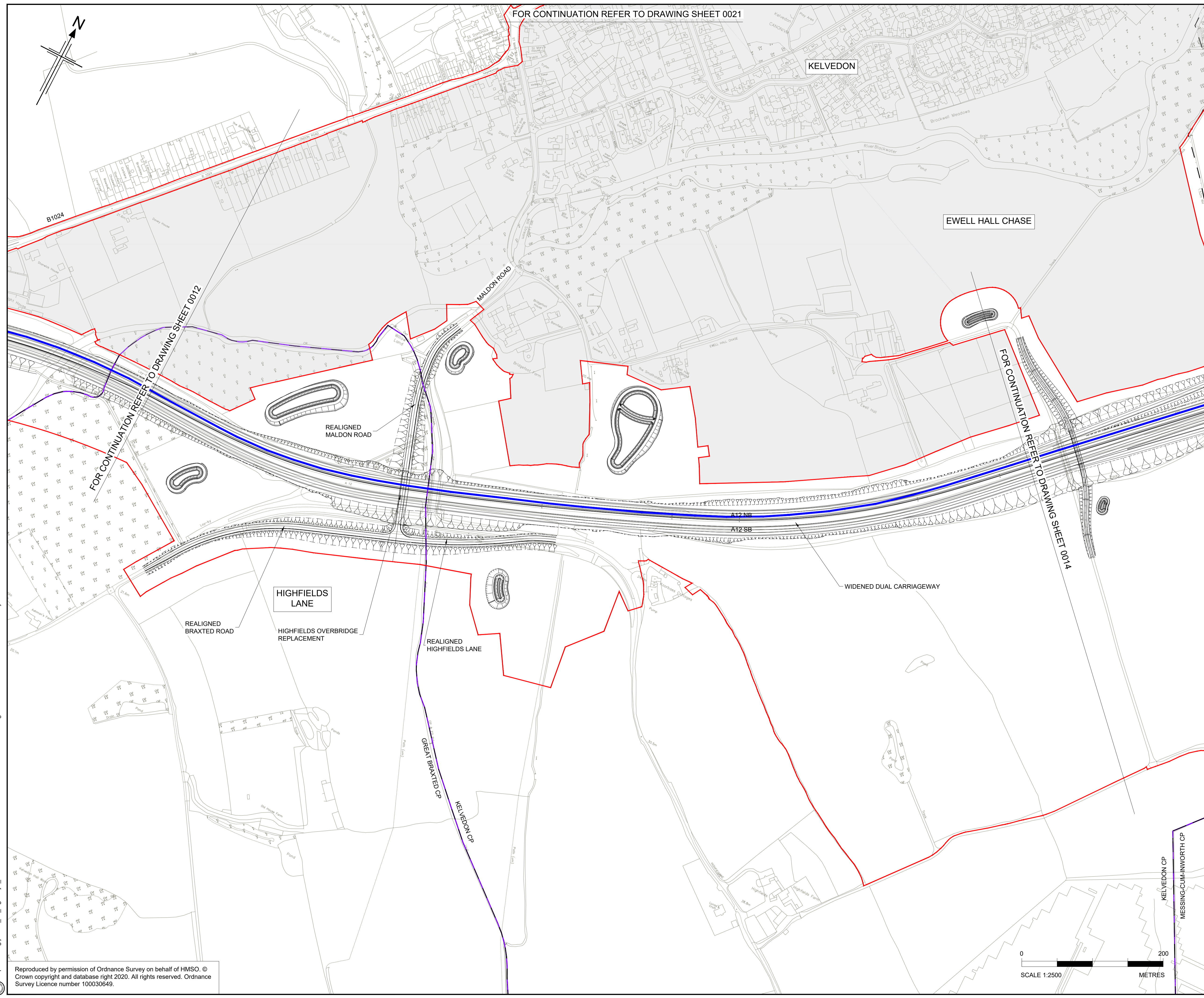
Regulation	REGULATION 5(2)(o)	
Purpose of issue	DCO APPLICATION	
State Code	Preliminary	
Project Stage	PCF 3	Drawing status
Scale at A1 (841x594mm)	1:2500	S4
Jacobs No.	B36601D1	Rev
Client no.	HE551497	P01

Drawing number: HE551497 - JAC - LDC - SCHW - DR - C - 0312
 Originator: JAC
 Volume: LDC - DR - C - 0312

C:\working\jacobs_uk_highways_ssa\d01554545HE551497-JAC-LDC-SCHW-DR-C-0312.dwg - 09/08/2022 22:34:58 - A1Frame - KellyJE

Reproduced by permission of Ordnance Survey on behalf of HMSO. © Crown copyright and database right 2020. All rights reserved. Ordnance Survey Licence number 100030649.





FOR CONTINUATION REFER TO DRAWING SHEET 0021

KELVEDON

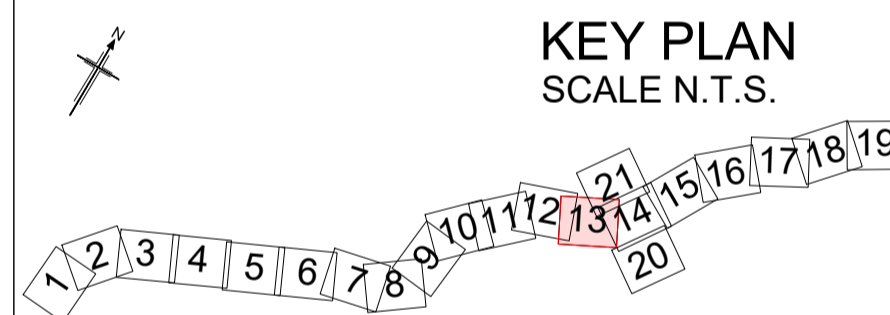
EWELL HALL CHASE

FOR CONTINUATION REFER TO DRAWING SHEET 0012

FOR CONTINUATION REFER TO DRAWING SHEET 0014

- NOTES:**
- ALL DIMENSIONS ARE IN METRES UNLESS OTHERWISE STATED
 - THIS PLAN SHOULD BE READ IN CONJUNCTION WITH OTHER APPLICATION DOCUMENTS IN PARTICULAR SCHEDULE 3 OF THE DEVELOPMENT CONSENT ORDER [TR010060/APP/2.3]

- LEGEND:**
- EXISTING SPEED LIMIT ORDER TO BE AMENDED OR REVOKED
 - EXISTING CLEARWAY ORDER TO BE AMENDED OR REVOKED
 - EXISTING WAITING ORDER TO BE AMENDED OR REVOKED
 - EXISTING PARKING ORDER TO BE AMENDED OR REVOKED
 - EXISTING NO ENTRY ORDER TO BE AMENDED OR REVOKED
 - EXISTING WIDTH RESTRICTION ORDER TO BE AMENDED OR REVOKED
 - EXISTING PROHIBITED MOVEMENT RESTRICTION TO BE AMENDED OR REVOKED
 - REVOCATION OF EXISTING TRAFFIC ORDER REFERENCE LABEL
 - PARISH BOUNDARY
 - ADMINISTRATIVE BOUNDARY
 - ORDER LIMITS
 - LAND NOT INCLUDED WITHIN THE ORDER LIMIT



P01	08/08/22	FINAL FOR DCO APPLICATION	JK	DB	CA	SG
Rev	Rev. Date	Purpose of revision	Drawn	Checked	Rev'd	Appr'd

Development Consent Order Number:	Development Consent Order Drawing Number:
TR010060	TR010060/APP/2.3.3



Project
A12 CHELMSFORD TO A120 WIDENING SCHEME

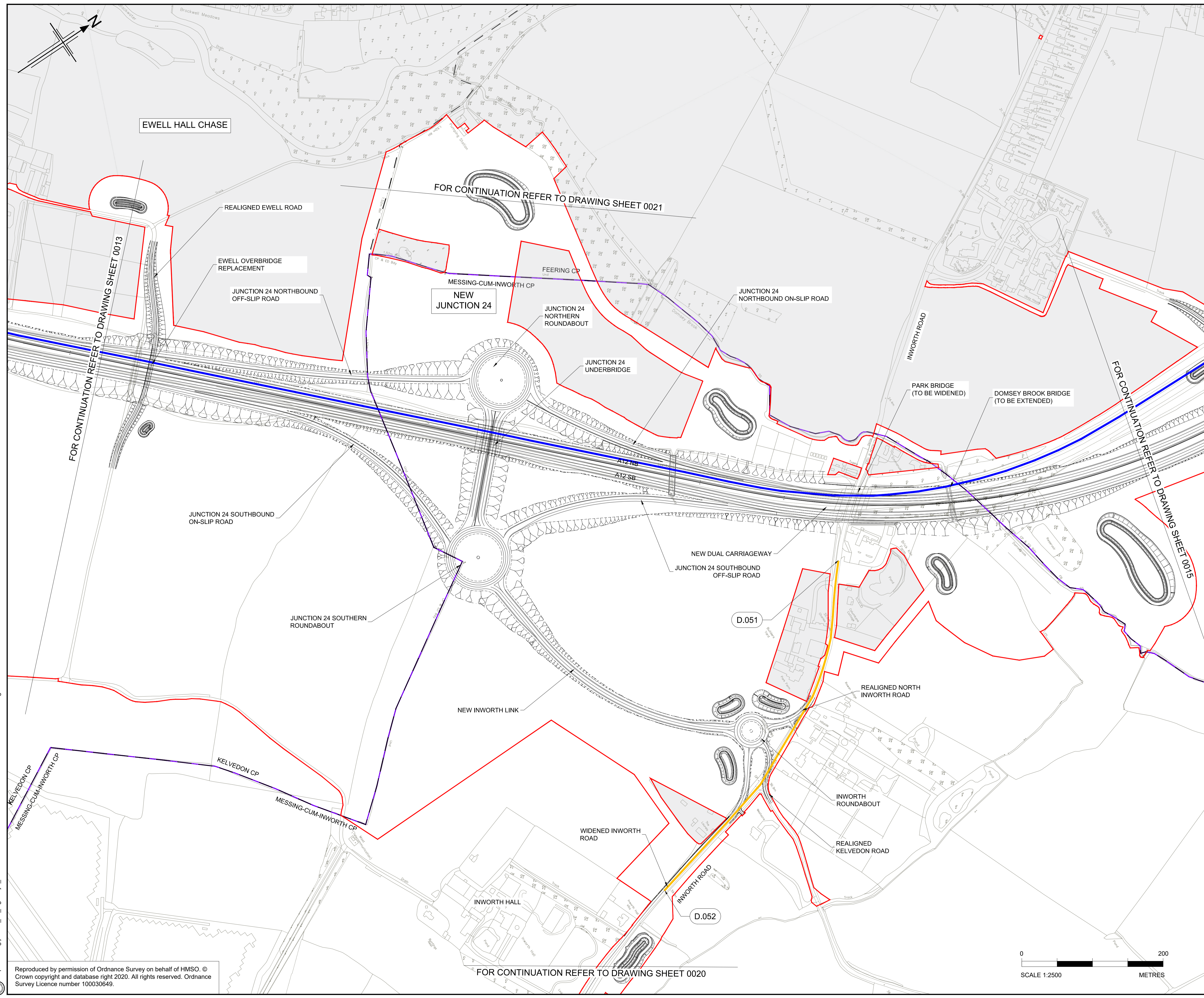
Drawing title
REVOCATION OF EXISTING TRAFFIC ORDERS SHEET 13 OF 21

Regulation	REGULATION 5(2)(o)	
Purpose of issue	DCO APPLICATION	
State Code	Preliminary	
Project Stage	PCF 3	Drawing status
Scale at A1 (841x594mm)	1:2500	S4
Jacobs No.	B36601D1	Rev
Client no.	HE551497	P01

Drawing number	PIN	Originator	Volume
HE551497	JAC	LDC	-
Location	Type	Role	Number
SCHW	-DR-	C	-0313

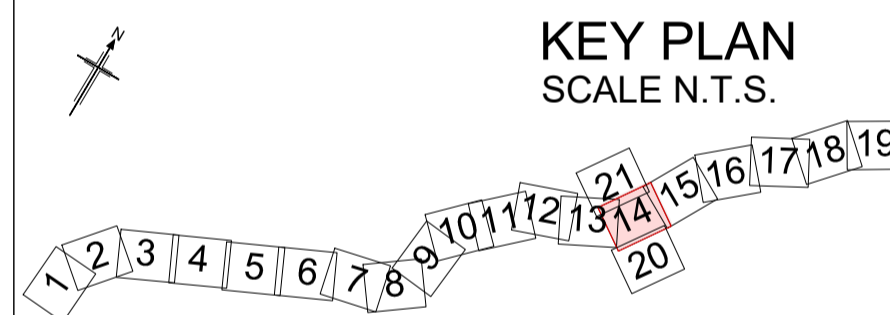
C:\working\jacobs_uk_highways_ssa\015545\HE551497-JAC-LDC-SCHW-DR-C-0313.dwg - 09/08/2022 22:36:00 - A1Frame - KellyJE

Reproduced by permission of Ordnance Survey on behalf of HMSO. © Crown copyright and database right 2020. All rights reserved. Ordnance Survey Licence number 100030649.



- NOTES:**
- ALL DIMENSIONS ARE IN METRES UNLESS OTHERWISE STATED
 - THIS PLAN SHOULD BE READ IN CONJUNCTION WITH OTHER APPLICATION DOCUMENTS IN PARTICULAR SCHEDULE 3 OF THE DEVELOPMENT CONSENT ORDER [TR010060/APP/2.3]

- LEGEND:**
- EXISTING SPEED LIMIT ORDER TO BE AMENDED OR REVOKED
 - EXISTING CLEARWAY ORDER TO BE AMENDED OR REVOKED
 - EXISTING WAITING ORDER TO BE AMENDED OR REVOKED
 - EXISTING PARKING ORDER TO BE AMENDED OR REVOKED
 - EXISTING NO ENTRY ORDER TO BE AMENDED OR REVOKED
 - EXISTING WIDTH RESTRICTION ORDER TO BE AMENDED OR REVOKED
 - EXISTING PROHIBITED MOVEMENT RESTRICTION TO BE AMENDED OR REVOKED
 - REVOCATION OF EXISTING TRAFFIC ORDER REFERENCE LABEL
 - PARISH BOUNDARY
 - ADMINISTRATIVE BOUNDARY
 - ORDER LIMITS
 - LAND NOT INCLUDED WITHIN THE ORDER LIMIT



P01	09/08/22	FINAL FOR DCO APPLICATION	JK	DB	CA	SG
P02	30/03/23	DCO CHANGE	JK	HC	HC	RM
P03	25/05/23	DCO CHANGE	JK	LH	RM	RM
Rev	Rev. Date	Purpose of revision	Drawn	Checked	Rev'd	Appr'd

Development Consent Order Number: TR010060
 Development Consent Order Drawing Number: TR010060/APP/2.3.3

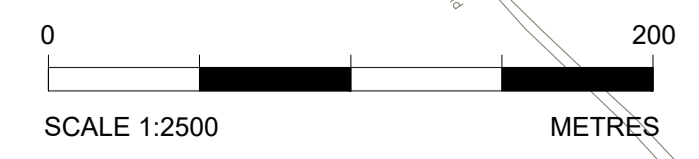


Project: A12 CHELMSFORD TO A120 WIDENING SCHEME

REVOCATION OF EXISTING TRAFFIC ORDERS SHEET 14 OF 21

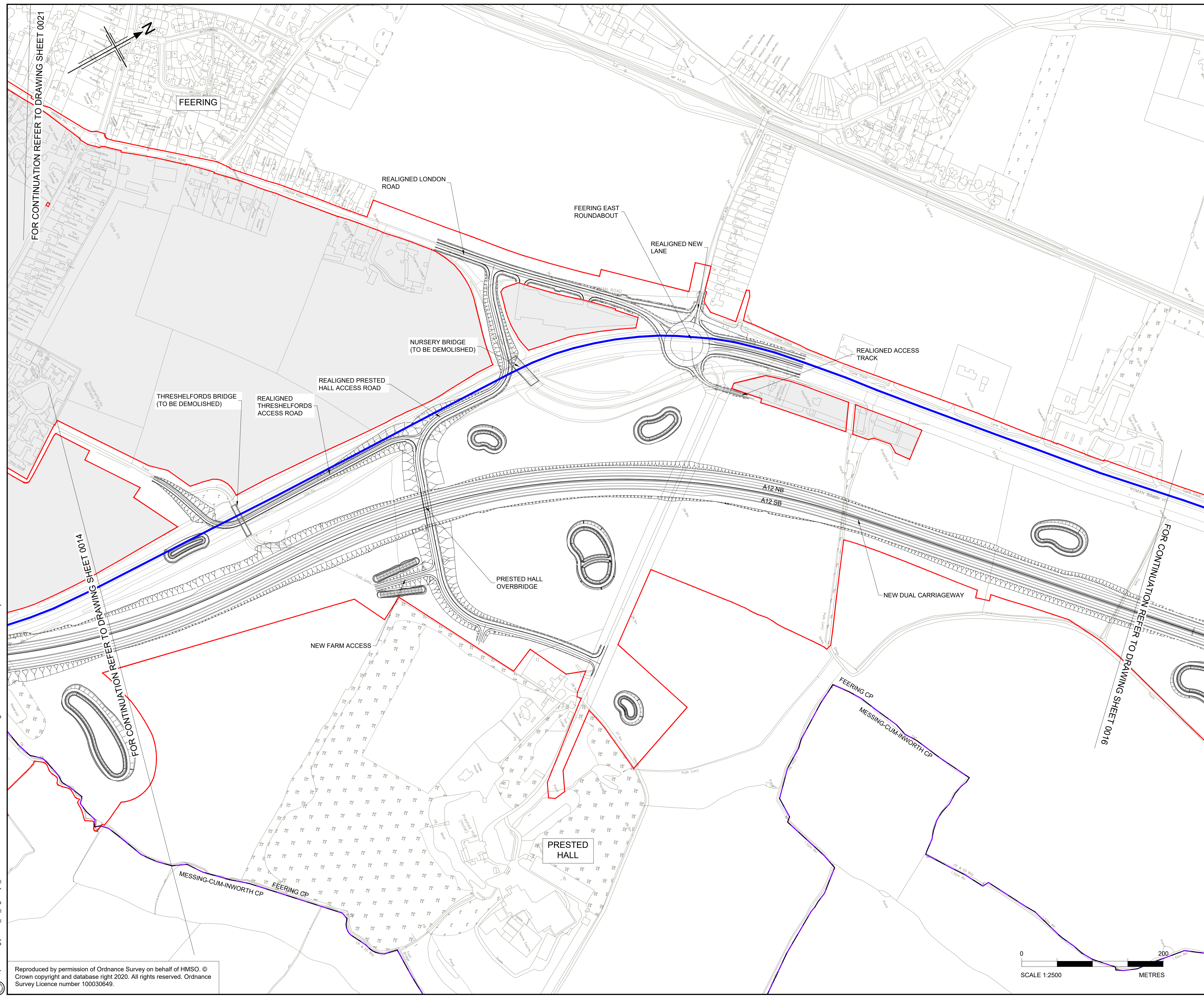
Regulation	REGULATION 8(1)(k)	
Purpose of issue	DCO EXAM	
State Code	Statutory Procedures and Powers	
Project Stage	PCF 4	Drawing status S4
Scale at A1 (841x594mm)	1:2500	
Jacobs No.	B36601D1	Rev P03
Client no.	HE551497	

Drawing number: HE551497 - JAC - LDC - SCHW
 PIN: JAC - LDC - SCHW
 Originator: JAC - LDC - SCHW
 Volume: -DR- C -0314



C:\working\jacobs_uk_highways_sas\leinourad\155545\HE551497-JAC-LDC-SCHW-DR-C-0314.dwg - 25/05/2023 16:12:57 - A1Frame - EinourA

Reproduced by permission of Ordnance Survey on behalf of HMSO. © Crown copyright and database right 2020. All rights reserved. Ordnance Survey Licence number 100030649.

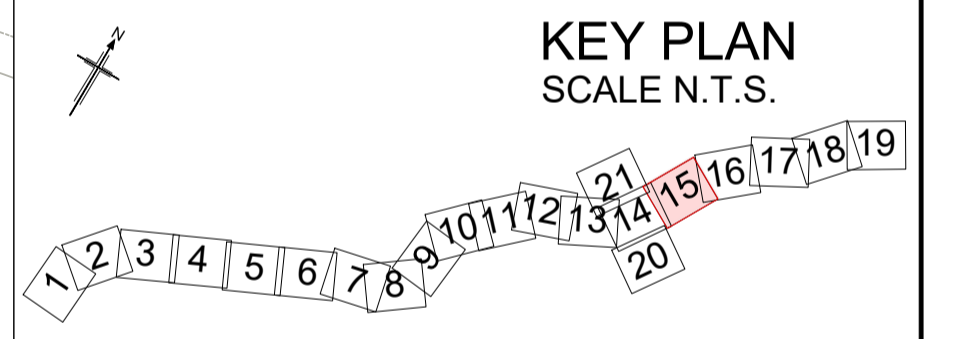


- NOTES:**
- ALL DIMENSIONS ARE IN METRES UNLESS OTHERWISE STATED
 - THIS PLAN SHOULD BE READ IN CONJUNCTION WITH OTHER APPLICATION DOCUMENTS IN PARTICULAR SCHEDULE 3 OF THE DEVELOPMENT CONSENT ORDER [TR010060/APP/2.3]
- LEGEND:**
- EXISTING SPEED LIMIT ORDER TO BE AMENDED OR REVOKED
 - EXISTING CLEARWAY ORDER TO BE AMENDED OR REVOKED
 - EXISTING WAITING ORDER TO BE AMENDED OR REVOKED
 - EXISTING PARKING ORDER TO BE AMENDED OR REVOKED
 - EXISTING NO ENTRY ORDER TO BE AMENDED OR REVOKED
 - EXISTING WIDTH RESTRICTION ORDER TO BE AMENDED OR REVOKED
 - EXISTING PROHIBITED MOVEMENT RESTRICTION TO BE AMENDED OR REVOKED
 - REVOCATION OF EXISTING TRAFFIC ORDER REFERENCE LABEL
 - PARISH BOUNDARY
 - ADMINISTRATIVE BOUNDARY
 - ORDER LIMITS
 - LAND NOT INCLUDED WITHIN THE ORDER LIMIT

FOR CONTINUATION REFER TO DRAWING SHEET 0021

FOR CONTINUATION REFER TO DRAWING SHEET 0014

FOR CONTINUATION REFER TO DRAWING SHEET 0016



P01	08/08/22	FINAL FOR DCO APPLICATION	JK	DB	CA	SG
Rev	Rev. Date	Purpose of revision	Drawn	Checked	Rev'd	Apprv'd
Development Consent Order Number:			Development Consent Order Drawing Number:			
TR010060			TR010060/APP/2.3.3			

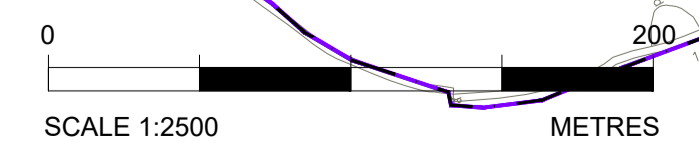


Project
A12 CHELMSFORD TO A120 WIDENING SCHEME

Drawing title
REVOCATION OF EXISTING TRAFFIC ORDERS SHEET 15 OF 21

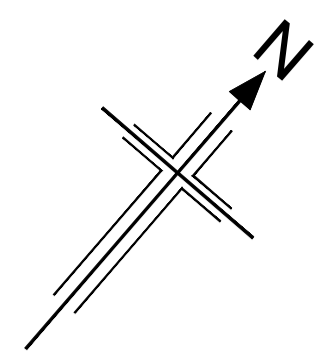
Regulation	REGULATION 5(2)(o)	
Purpose of issue	DCO APPLICATION	
State Code	Preliminary	
Project Stage	PCF 3	Drawing status
Scale at A1 (841x594mm)	1:2500	S4
Jacobs No.	B36601D1	Rev
Client no.	HE551497	P01

Drawing number PIN Originator Volume
HE551497 - JAC - LDC -
Location Type Role Number
SCHW -DR- C -0315



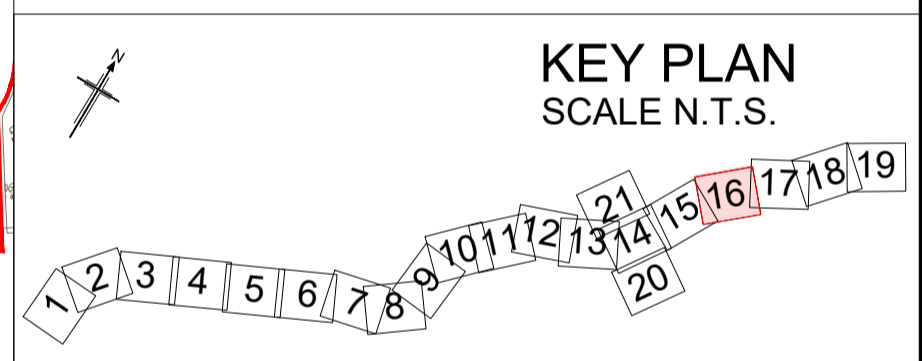
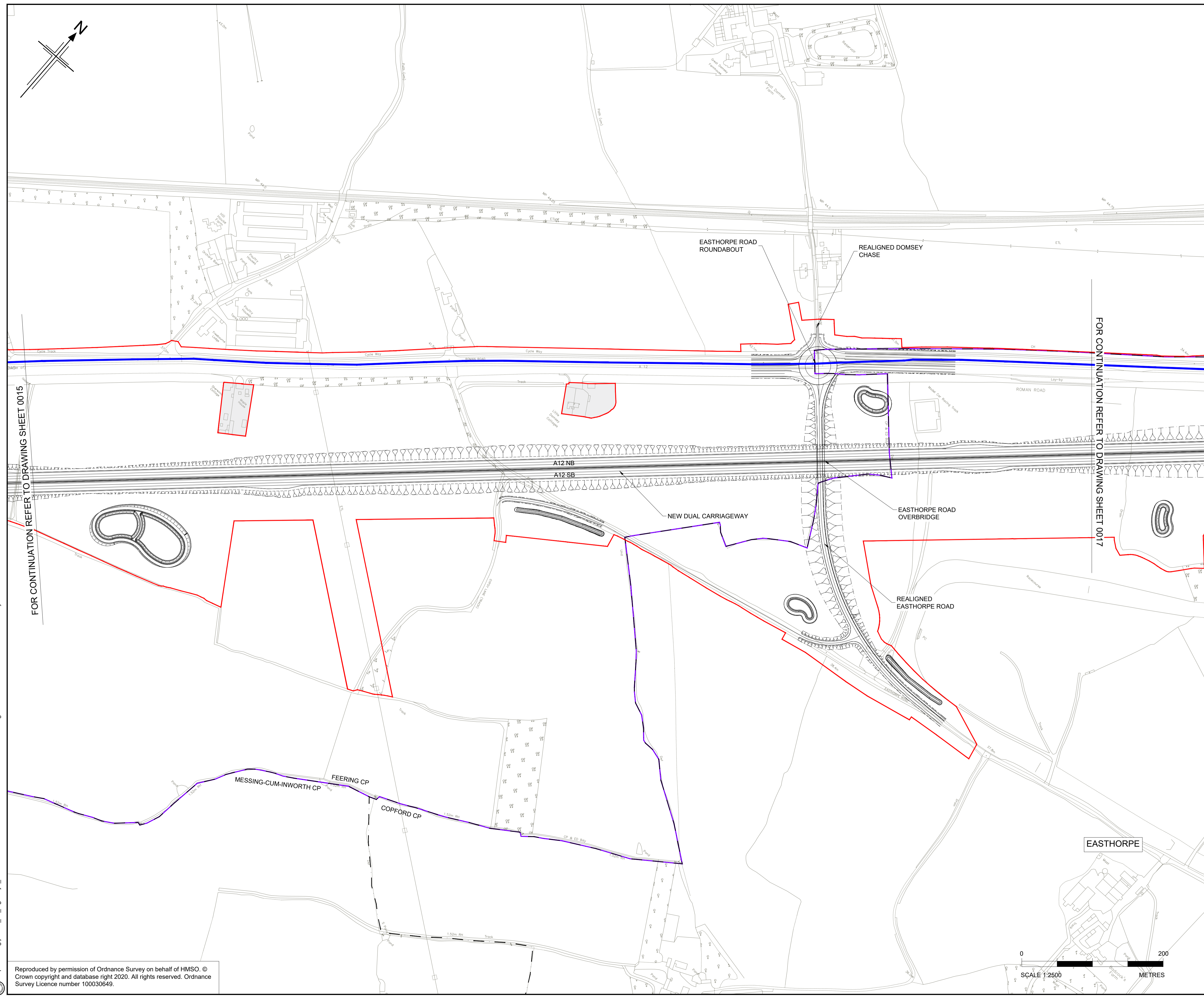
C:\working\jacobs_uk_highways_ssa\d01554545\HE551497-LDC-SCHW-DR-C-0315.dwg - 09/08/2022 22:37:32 - A1Frame - KellyJE

Reproduced by permission of Ordnance Survey on behalf of HMSO. © Crown copyright and database right 2020. All rights reserved. Ordnance Survey Licence number 100030649.



- NOTES:**
- ALL DIMENSIONS ARE IN METRES UNLESS OTHERWISE STATED
 - THIS PLAN SHOULD BE READ IN CONJUNCTION WITH OTHER APPLICATION DOCUMENTS IN PARTICULAR SCHEDULE 3 OF THE DEVELOPMENT CONSENT ORDER [TR010060/APP/2.3]

- LEGEND:**
- EXISTING SPEED LIMIT ORDER TO BE AMENDED OR REVOKED
 - EXISTING CLEARWAY ORDER TO BE AMENDED OR REVOKED
 - EXISTING WAITING ORDER TO BE AMENDED OR REVOKED
 - EXISTING PARKING ORDER TO BE AMENDED OR REVOKED
 - EXISTING NO ENTRY ORDER TO BE AMENDED OR REVOKED
 - EXISTING WIDTH RESTRICTION ORDER TO BE AMENDED OR REVOKED
 - EXISTING PROHIBITED MOVEMENT RESTRICTION TO BE AMENDED OR REVOKED
 - REVOCATION OF EXISTING TRAFFIC ORDER REFERENCE LABEL
 - PARISH BOUNDARY
 - ADMINISTRATIVE BOUNDARY
 - ORDER LIMITS
 - LAND NOT INCLUDED WITHIN THE ORDER LIMIT



Rev	Rev. Date	Purpose of revision	Drawn	Checked	Rev'd	Appr'd
P01	08/08/22	FINAL FOR DCO APPLICATION	JK	DB	CA	SG

Development Consent Order Number: TR010060
 Development Consent Order Drawing Number: TR010060/APP/2.3.3



Project: A12 CHELMSFORD TO A120 WIDENING SCHEME

Drawing title: REVOCATION OF EXISTING TRAFFIC ORDERS SHEET 16 OF 21

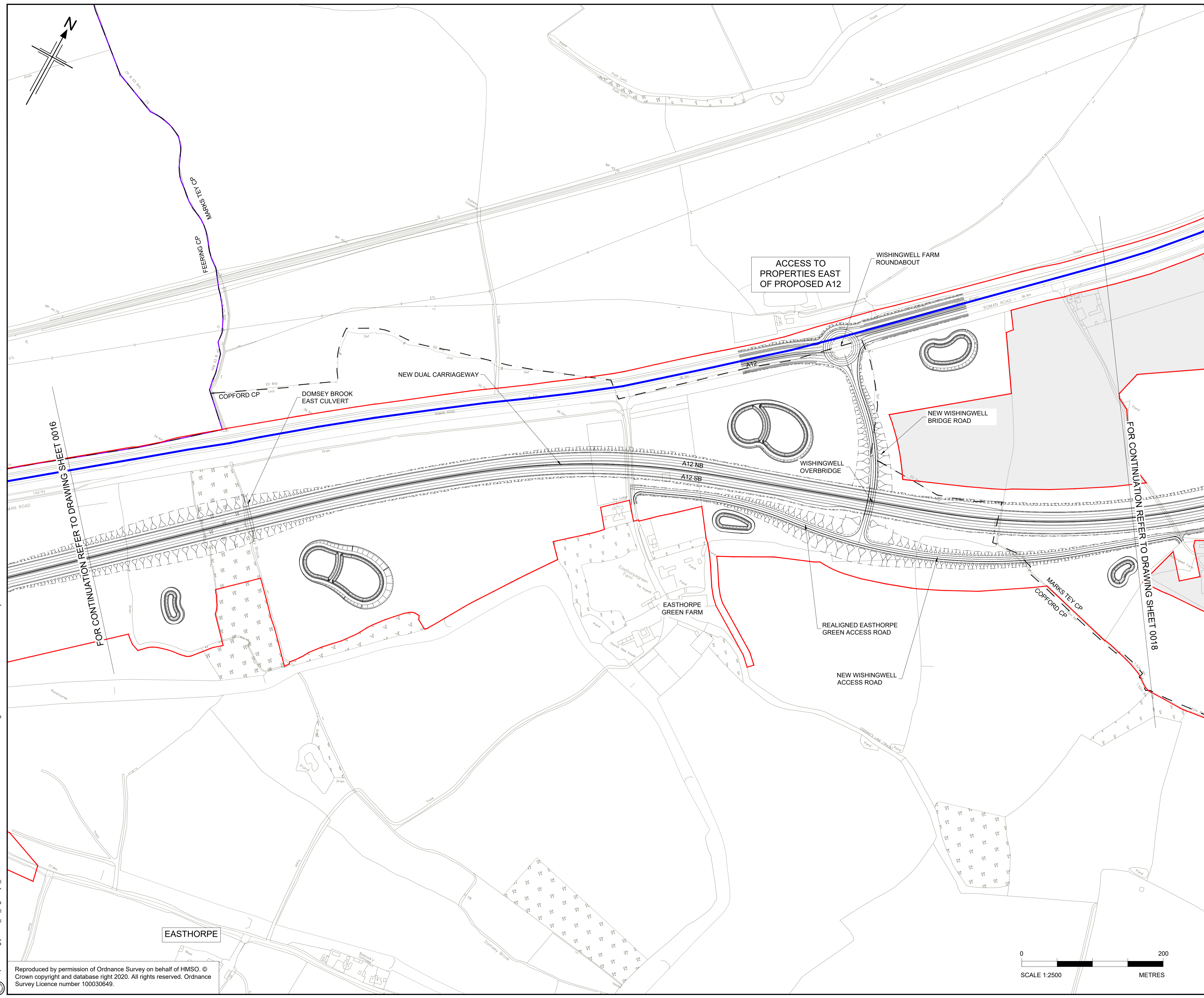
Regulation	REGULATION 5(2)(o)	
Purpose of issue	DCO APPLICATION	
State Code	Preliminary	
Project Stage	PCF 3	Drawing status
Scale at A1 (841x594mm)	1:2500	S4
Jacobs No.	B36601D1	Rev
Client no.	HE551497	P01

Drawing number: HE551497 - JAC - LDC - SCHW - DR - C - 0316
 PIN: JAC, Volume: LDC, Location: SCHW, Type: DR, Role: C, Number: 0316

C:\working\jacobs_uk_highways_ssa\d01554545\HE551497-LDC-SCHW-DR-C-0316.dwg - 09/08/2022 22:38:22 - A1Frame - KellyJE

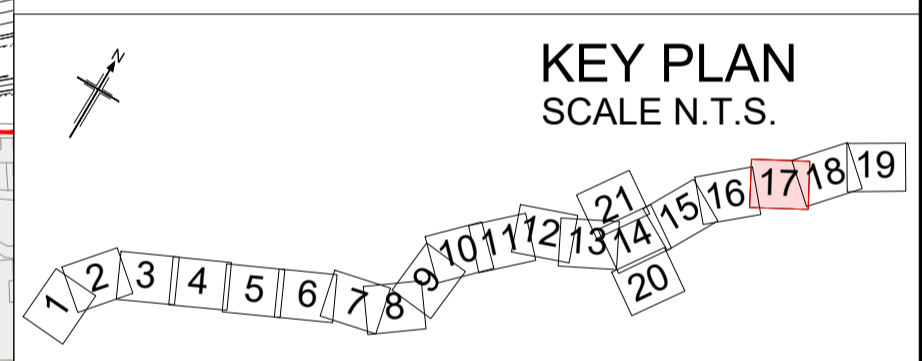
Reproduced by permission of Ordnance Survey on behalf of HMSO. © Crown copyright and database right 2020. All rights reserved. Ordnance Survey Licence number 100030649.





- NOTES:**
1. ALL DIMENSIONS ARE IN METRES UNLESS OTHERWISE STATED
 2. THIS PLAN SHOULD BE READ IN CONJUNCTION WITH OTHER APPLICATION DOCUMENTS IN PARTICULAR SCHEDULE 3 OF THE DEVELOPMENT CONSENT ORDER [TR010060/APP/2.3]

- LEGEND:**
- EXISTING SPEED LIMIT ORDER TO BE AMENDED OR REVOKED
 - EXISTING CLEARWAY ORDER TO BE AMENDED OR REVOKED
 - EXISTING WAITING ORDER TO BE AMENDED OR REVOKED
 - EXISTING PARKING ORDER TO BE AMENDED OR REVOKED
 - EXISTING NO ENTRY ORDER TO BE AMENDED OR REVOKED
 - EXISTING WIDTH RESTRICTION ORDER TO BE AMENDED OR REVOKED
 - ↪ EXISTING PROHIBITED MOVEMENT RESTRICTION TO BE AMENDED OR REVOKED
 - - - REVOCATION OF EXISTING TRAFFIC ORDER REFERENCE LABEL
 - - - PARISH BOUNDARY
 - ADMINISTRATIVE BOUNDARY
 - ORDER LIMITS
 - LAND NOT INCLUDED WITHIN THE ORDER LIMIT



P01	08/08/22	FINAL FOR DCO APPLICATION	JK	DB	CA	SG
Rev	Rev. Date	Purpose of revision	Drawn	Checked	Rev'd	Appr'd

Development Consent Order Number:	Development Consent Order Drawing Number:
TR010060	TR010060/APP/2.3.3

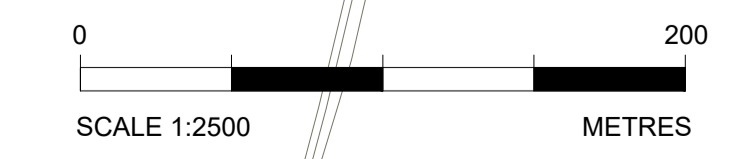


Project
A12 CHELMSFORD TO A120 WIDENING SCHEME

Drawing title
REVOCATION OF EXISTING TRAFFIC ORDERS SHEET 17 OF 21

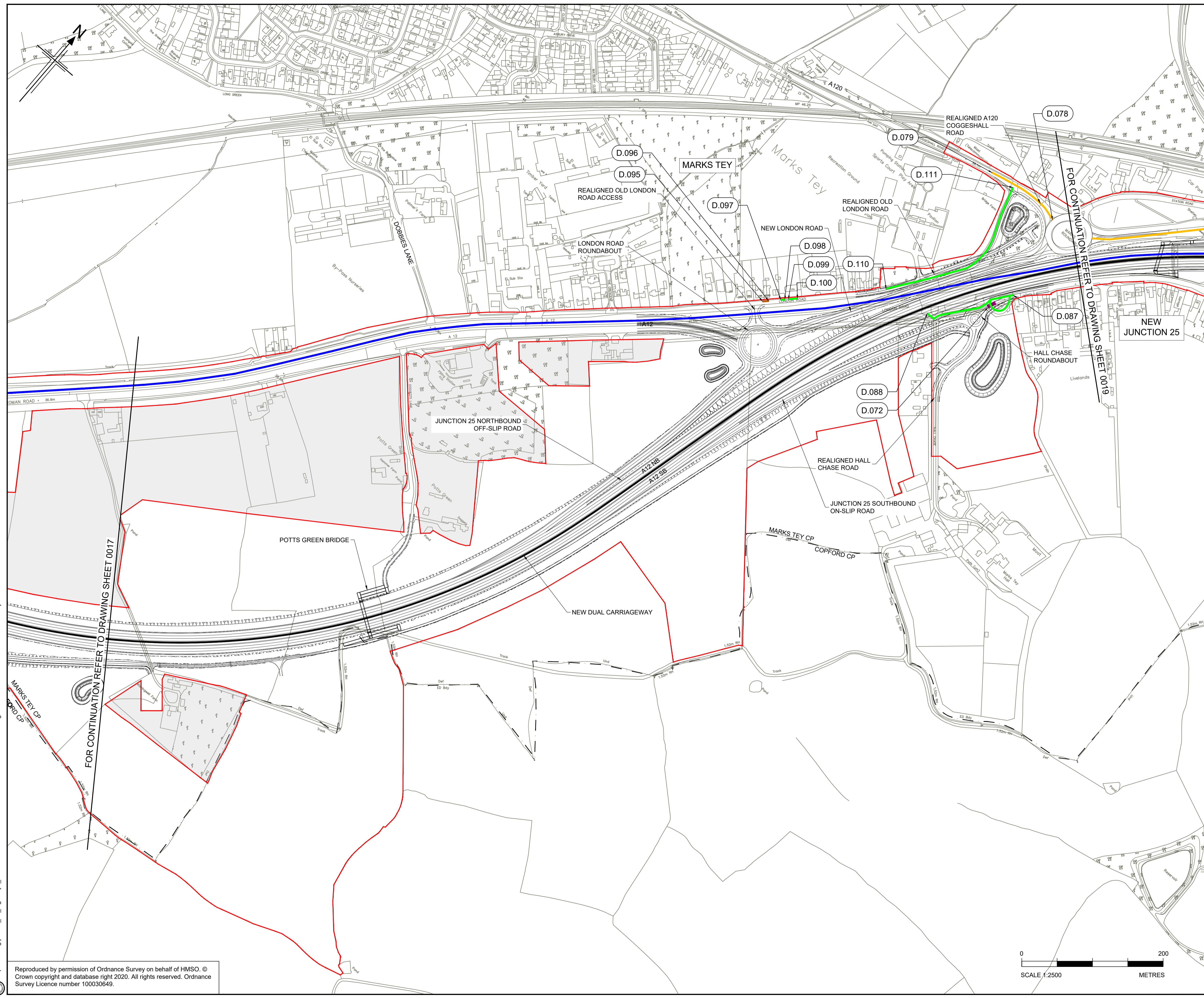
Regulation	REGULATION 5(2)(o)	
Purpose of issue	DCO APPLICATION	
State Code	Preliminary	
Project Stage	PCF 3	Drawing status
Scale at A1 (841x594mm)	1:2500	S4
Jacobs No.	B36601D1	Rev
Client no.	HE551497	P01

Drawing number	PIN	Originator	Volume
HE551497	JAC	LDC	-
Location	Type	Role	Number
SCHW	-DR-	C	0317



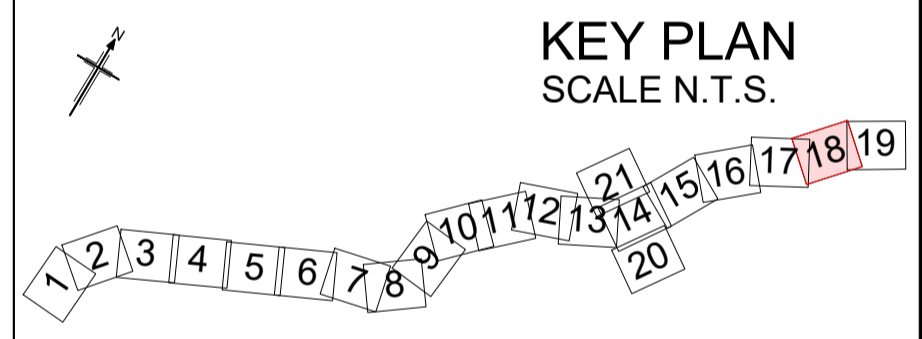
C:\working\jacobs_uk_highways_ssa\d01554545HE551497-JAC-LDC-SCHW-DR-C-0317.dwg - 09/08/2022 22:39:12 - A1Frame - KellyUE

Reproduced by permission of Ordnance Survey on behalf of HMSO. © Crown copyright and database right 2020. All rights reserved. Ordnance Survey Licence number 100030649.



- NOTES:**
1. ALL DIMENSIONS ARE IN METRES UNLESS OTHERWISE STATED
 2. THIS PLAN SHOULD BE READ IN CONJUNCTION WITH OTHER APPLICATION DOCUMENTS IN PARTICULAR SCHEDULE 3 OF THE DEVELOPMENT CONSENT ORDER (TR010060/APP/2.3)

- LEGEND:**
- EXISTING SPEED LIMIT ORDER TO BE AMENDED OR REVOKED
 - EXISTING CLEARWAY ORDER TO BE AMENDED OR REVOKED
 - EXISTING WAITING ORDER TO BE AMENDED OR REVOKED
 - EXISTING PARKING ORDER TO BE AMENDED OR REVOKED
 - EXISTING NO ENTRY ORDER TO BE AMENDED OR REVOKED
 - EXISTING WIDTH RESTRICTION ORDER TO BE AMENDED OR REVOKED
 - EXISTING PROHIBITED MOVEMENT RESTRICTION TO BE AMENDED OR REVOKED
 - REVOCATION OF EXISTING TRAFFIC ORDER REFERENCE LABEL
 - PARISH BOUNDARY
 - ADMINISTRATIVE BOUNDARY
 - ORDER LIMITS
 - LAND NOT INCLUDED WITHIN THE ORDER LIMIT



P01	09/08/22	FINAL FOR DCO APPLICATION	JK	DB	CA	SG
P02	30/03/23	DCO CHANGE	JK	HC	HC	RM
Rev	Rev. Date	Purpose of revision	Drawn	Checked	Rev'd	Appr'd

Development Consent Order Number: TR010060
 Development Consent Order Drawing Number: TR010060/APP/2.3.3

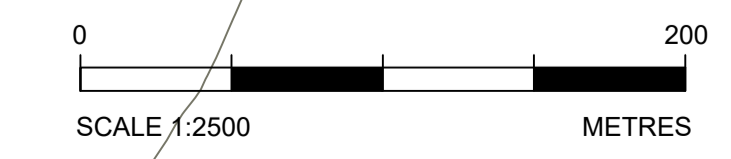


Project: A12 CHELMSFORD TO A120 WIDENING SCHEME

Drawing title: **REVOCATION OF EXISTING TRAFFIC ORDERS SHEET 18 OF 21**

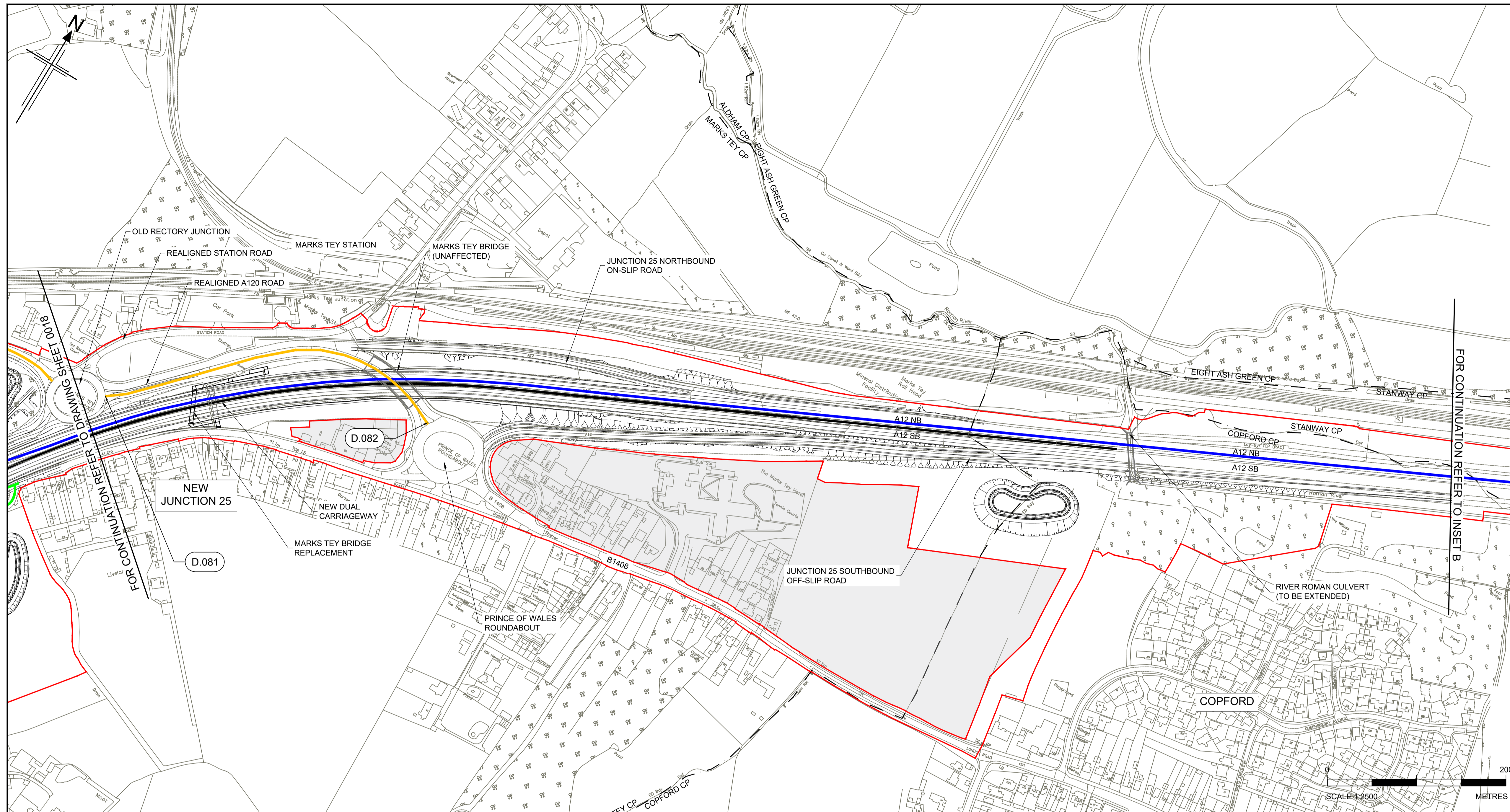
Regulation	REGULATION 113 & 114	
Purpose of issue	DCO EXAM	
State Code	Statutory Procedures and Powers	
Project Stage	PCF 4	Drawing status
Scale at A1 (841x594mm)	1:2500	S4
Jacobs No.	B36601D1	Rev
Client no.	HE551497	P02

Drawing number: HE551497 - JAC - LDC - SCHW - DR - C - 0318
 Originator: JAC
 Volume: LDC - DR - C - 0318



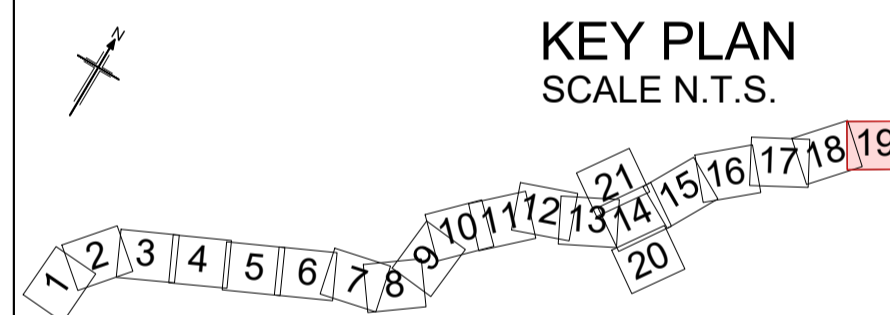
C:\working\jacobs_uk_highways_ssa\d01554545HE551497-JAC-LDC-SCHW-DR-C-0318.dwg - 31/03/2023 15:31:30 - A1Frame - KellyJE

Reproduced by permission of Ordnance Survey on behalf of HMSO. © Crown copyright and database right 2020. All rights reserved. Ordnance Survey Licence number 100030649.



- NOTES:**
- ALL DIMENSIONS ARE IN METRES UNLESS OTHERWISE STATED
 - THIS PLAN SHOULD BE READ IN CONJUNCTION WITH OTHER APPLICATION DOCUMENTS IN PARTICULAR SCHEDULE 3 OF THE DEVELOPMENT CONSENT ORDER [TR010060/APP/2.3]

- LEGEND:**
- EXISTING SPEED LIMIT ORDER TO BE AMENDED OR REVOKED
 - EXISTING CLEARWAY ORDER TO BE AMENDED OR REVOKED
 - EXISTING WAITING ORDER TO BE AMENDED OR REVOKED
 - EXISTING PARKING ORDER TO BE AMENDED OR REVOKED
 - EXISTING NO ENTRY ORDER TO BE AMENDED OR REVOKED
 - EXISTING WIDTH RESTRICTION ORDER TO BE AMENDED OR REVOKED
 - EXISTING PROHIBITED MOVEMENT RESTRICTION TO BE AMENDED OR REVOKED
 - REVOCATION OF EXISTING TRAFFIC ORDER REFERENCE LABEL
 - PARISH BOUNDARY
 - ADMINISTRATIVE BOUNDARY
 - ORDER LIMITS
 - LAND NOT INCLUDED WITHIN THE ORDER LIMIT



P01	09/08/22	FINAL FOR DCO APPLICATION	JK	DB	CA	SG
P02	30/03/23	DCO CHANGE	JK	HC	HC	RM

Rev	Rev. Date	Purpose of revision	Drawn	Checked	Rev'd	Appn'd

Development Consent Order Number: TR010060
 Development Consent Order Drawing Number: TR010060/APP/2.3.3

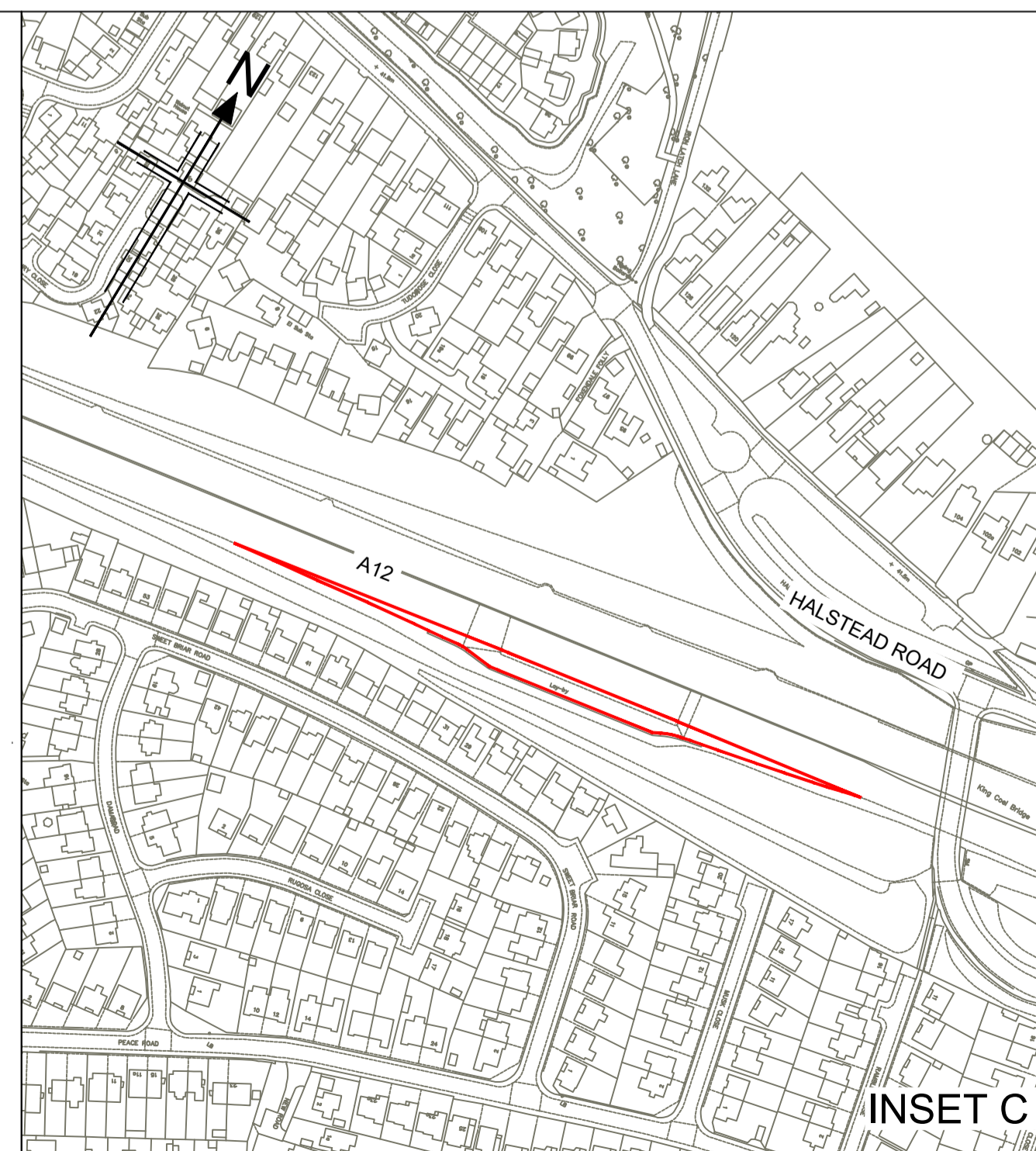
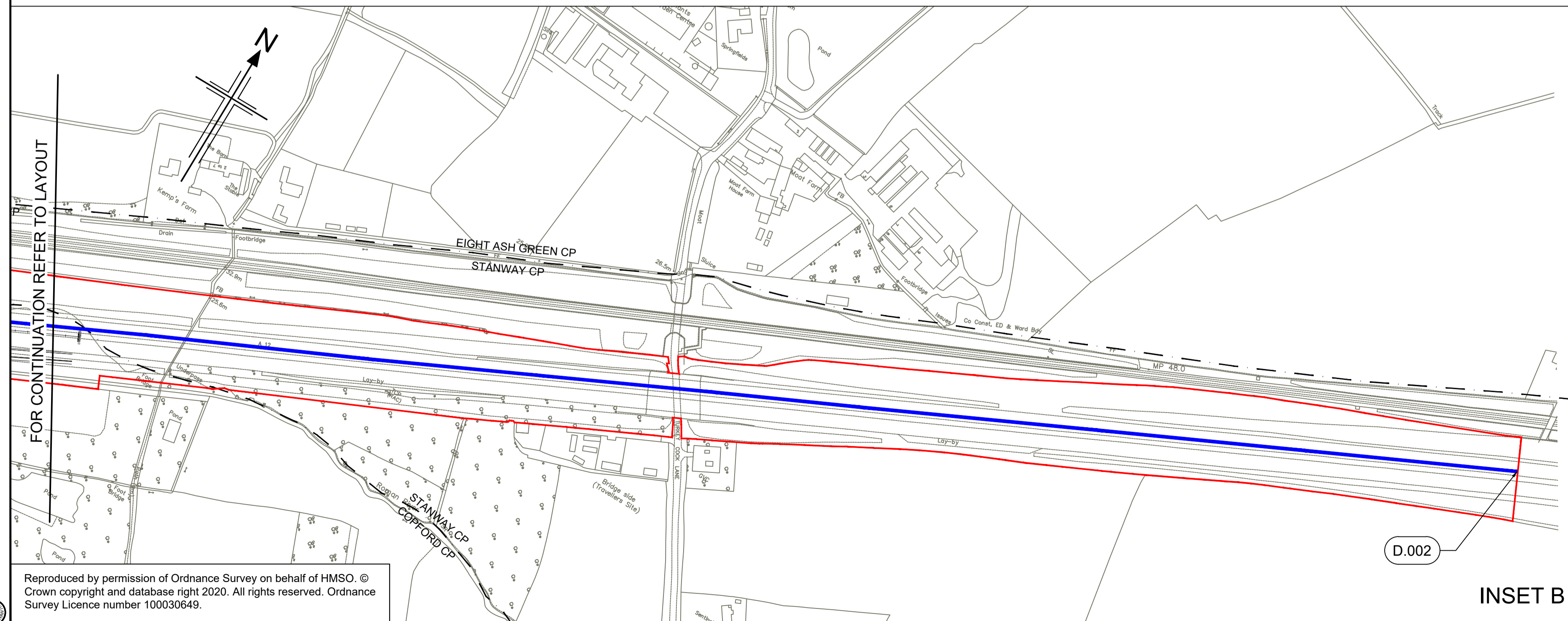


Client: national highways
 Project: A12 CHELMSFORD TO A120 WIDENING SCHEME

Drawing title: **REVOCATION OF EXISTING TRAFFIC ORDERS SHEET 19 OF 21**

Regulation	REGULATION 113 & 114	
Purpose of issue	DCO EXAM	
State Code	Statutory Procedures and Powers	
Project Stage	PCF 4	Drawing status
Scale at A1 (841x594mm)	1:2500	S4
Jacobs No.	B36601D1	Rev
Client no.	HE551497	P02

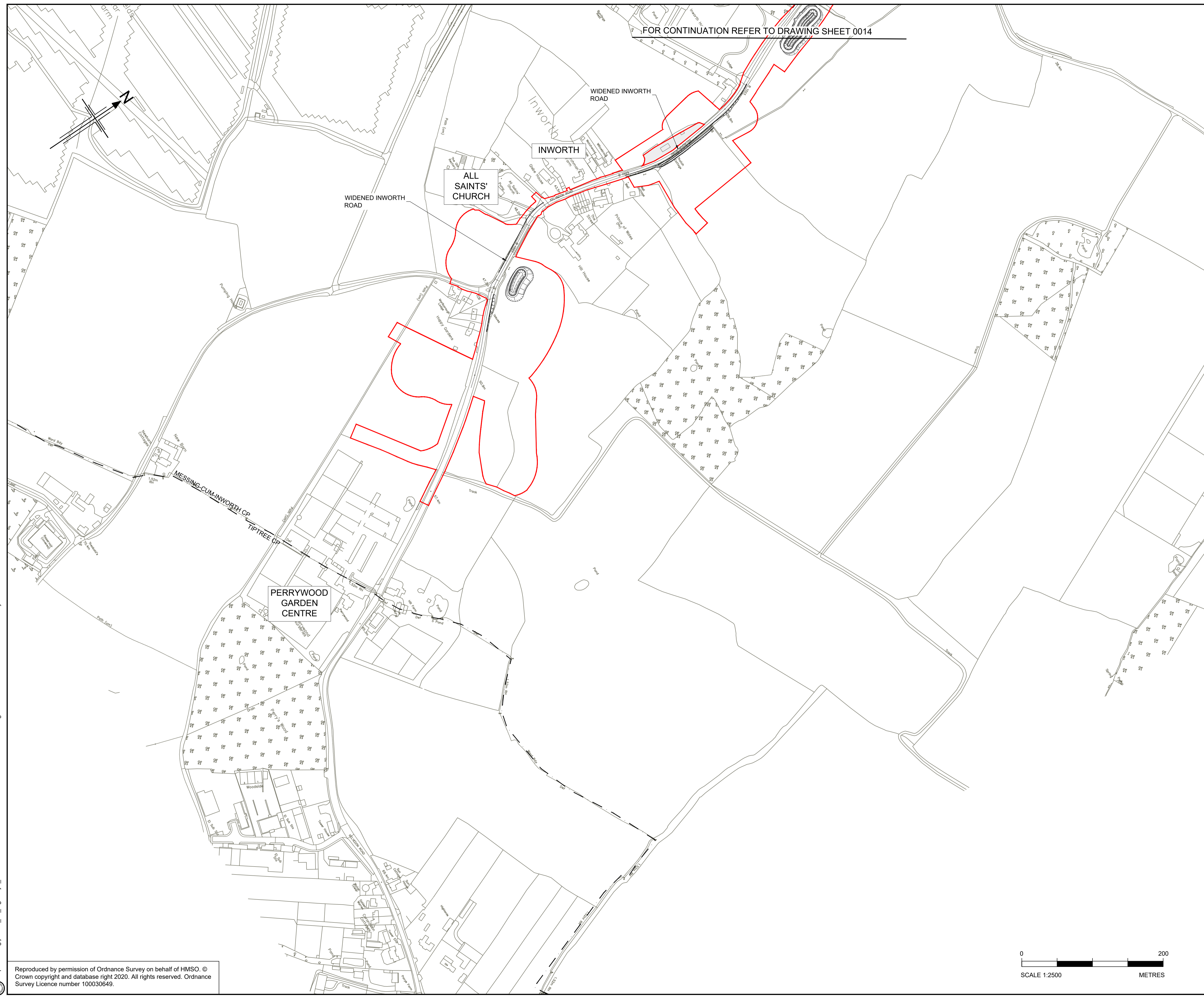
Drawing number: HE551497 - JAC - LDC - SCHW
 PIN: JAC - LDC - SCHW
 Originator: JAC - LDC - SCHW
 Volume: -DR- C -0319
 Location: -DR- C -0319
 Type: -DR- C -0319
 Role: -DR- C -0319
 Number: -DR- C -0319



C:\working\jacobs_uk_highways_ssa\1015545\HE551497-LDC-SCHW-DR-C-0319.dwg - 31/03/2023 15:33:21 - A\Framo - KellyJE

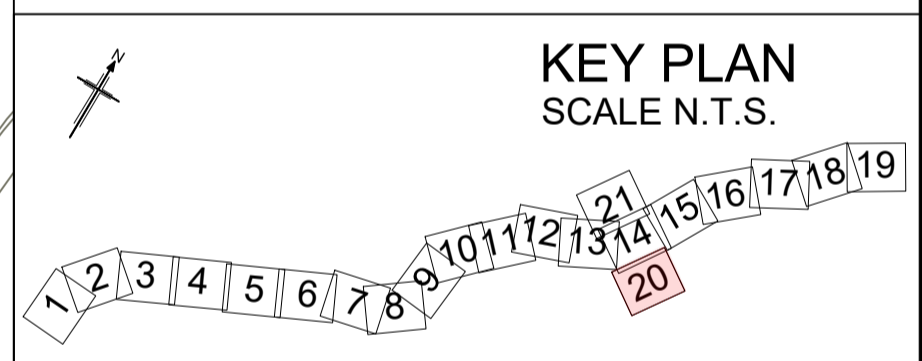
Reproduced by permission of Ordnance Survey on behalf of HMSO. © Crown copyright and database right 2020. All rights reserved. Ordnance Survey Licence number 100030649.

FOR CONTINUATION REFER TO DRAWING SHEET 0014



- NOTES:**
- ALL DIMENSIONS ARE IN METRES UNLESS OTHERWISE STATED
 - THIS PLAN SHOULD BE READ IN CONJUNCTION WITH OTHER APPLICATION DOCUMENTS IN PARTICULAR SCHEDULE 3 OF THE DEVELOPMENT CONSENT ORDER [TR010060/APP/2.3]

- LEGEND:**
- EXISTING SPEED LIMIT ORDER TO BE AMENDED OR REVOKED
 - EXISTING CLEARWAY ORDER TO BE AMENDED OR REVOKED
 - EXISTING WAITING ORDER TO BE AMENDED OR REVOKED
 - EXISTING PARKING ORDER TO BE AMENDED OR REVOKED
 - EXISTING NO ENTRY ORDER TO BE AMENDED OR REVOKED
 - EXISTING WIDTH RESTRICTION ORDER TO BE AMENDED OR REVOKED
 - EXISTING PROHIBITED MOVEMENT RESTRICTION TO BE AMENDED OR REVOKED
 - REVOCATION OF EXISTING TRAFFIC ORDER REFERENCE LABEL
 - PARISH BOUNDARY
 - ADMINISTRATIVE BOUNDARY
 - ORDER LIMITS
 - LAND NOT INCLUDED WITHIN THE ORDER LIMIT



P01	08/08/22	FINAL FOR DCO APPLICATION	JK	DB	CA	SG
P02	09/05/23	DCO CHANGE	JK	DB	DB	RM
Rev	Rev. Date	Purpose of revision	Drawn	Checked	Rev'd	Appr'd

Development Consent Order Number:	Development Consent Order Drawing Number:
TR010060	TR010060/APP/2.3.3



Project
A12 CHELMSFORD TO A120 WIDENING SCHEME

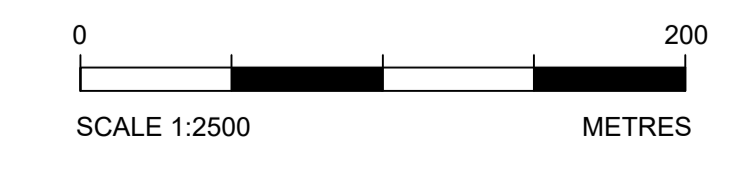
Drawing title
REVOCATION OF EXISTING TRAFFIC ORDERS SHEET 20 OF 21

Regulation	REGULATION 8(1)(k)	
Purpose of issue	DCO EXAM	
State Code	Statutory Procedures and Powers	
Project Stage	PCF 4	Drawing status
Scale at A1 (841x594mm)	1:2500	S4
Jacobs No.	B36601D1	Rev
Client no.	HE551497	P02

Drawing number
HE551497 - JAC - LDC - SCHW - DR- C -0320

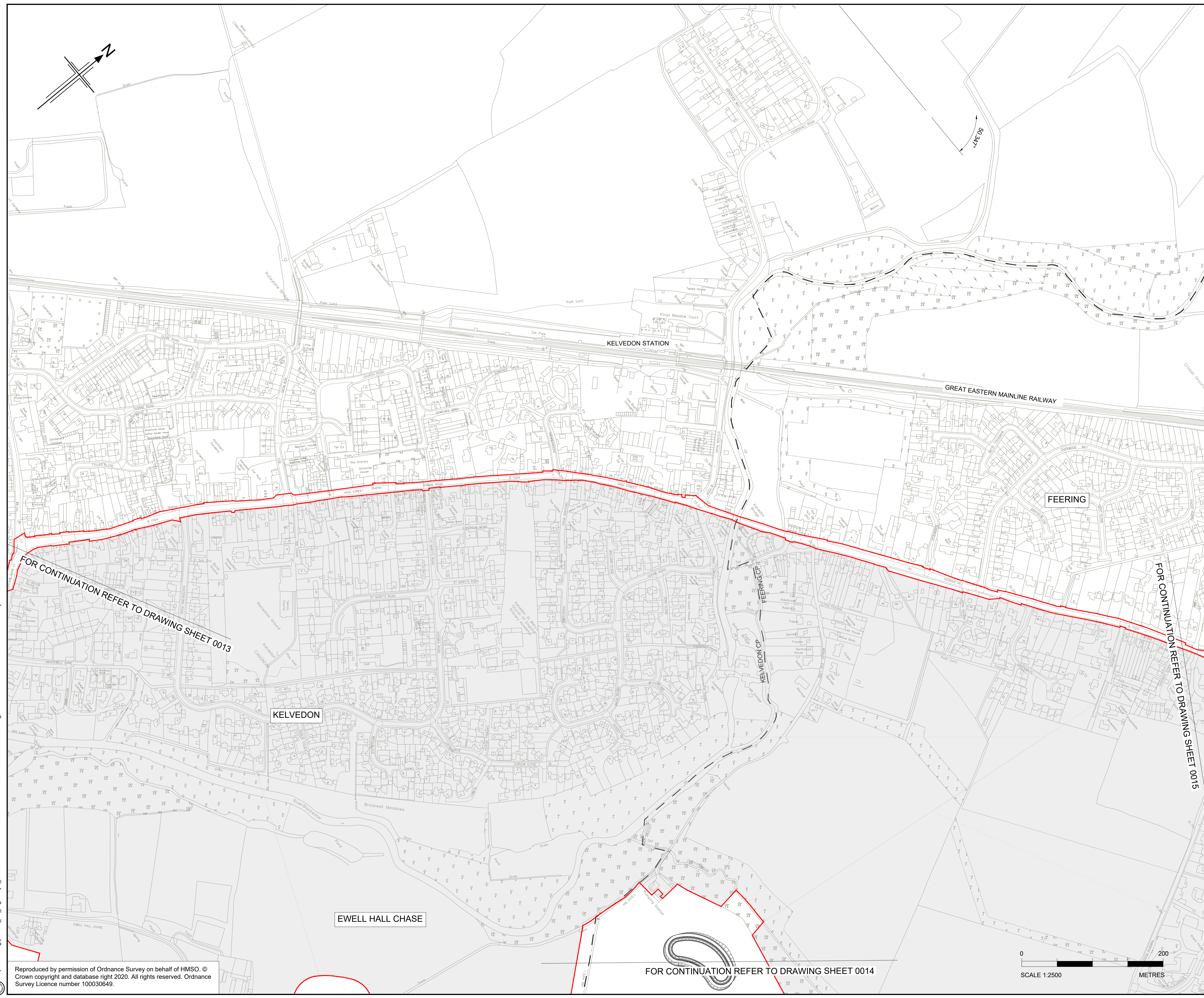
Originator | Volume
JAC | -

Location | Type | Role | Number
SCHW | -DR- C | -0320

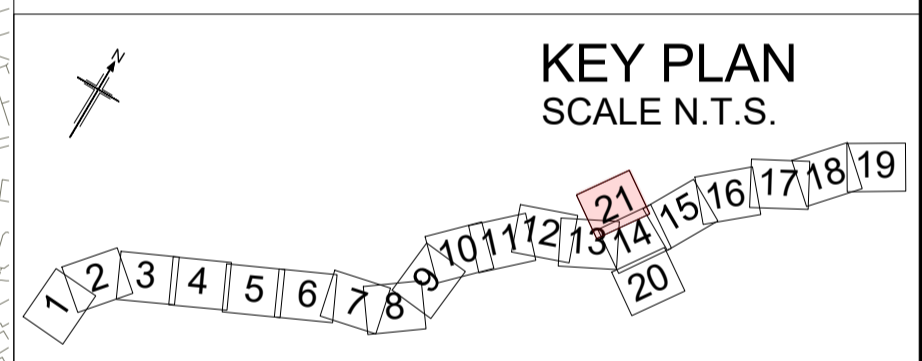


C:\working\jacobs_uk_highways_ssa\d01554545HE551497-LDC-SCHW-DR-C-0320.dwg - 09/05/2023 16:56:01 - A1Frame - KellyJE

Reproduced by permission of Ordnance Survey on behalf of HMSO. © Crown copyright and database right 2020. All rights reserved. Ordnance Survey Licence number 100030649.



- NOTES:**
- ALL DIMENSIONS ARE IN METRES UNLESS OTHERWISE STATED
 - THIS PLAN SHOULD BE READ IN CONJUNCTION WITH OTHER APPLICATION DOCUMENTS IN PARTICULAR SCHEDULE 3 OF THE DEVELOPMENT CONSENT ORDER (TR010060/APP/2.3)
- LEGEND:**
- EXISTING SPEED LIMIT ORDER TO BE AMENDED OR REVOKED
 - EXISTING CLEARWAY ORDER TO BE AMENDED OR REVOKED
 - EXISTING WAITING ORDER TO BE AMENDED OR REVOKED
 - EXISTING PARKING ORDER TO BE AMENDED OR REVOKED
 - EXISTING NO ENTRY ORDER TO BE AMENDED OR REVOKED
 - EXISTING WIDTH RESTRICTION ORDER TO BE AMENDED OR REVOKED
 - EXISTING PROHIBITED MOVEMENT RESTRICTION TO BE AMENDED OR REVOKED
 - REVOCATION OF EXISTING TRAFFIC ORDER REFERENCE LABEL
 - PARISH BOUNDARY
 - ADMINISTRATIVE BOUNDARY
 - ORDER LIMITS
 - LAND NOT INCLUDED WITHIN THE ORDER LIMIT



Rev	Rev. Date	Purpose of revision	Drawn	Checked	Rev'd	Appr'd
P01	08/08/22	FINAL FOR DCO APPLICATION	JK	DB	CA	SG

Development Consent Order Number: TR010060
 Development Consent Order Drawing Number: TR010060/APP/2.3.3



Project: A12 CHELMSFORD TO A120 WIDENING SCHEME

Drawing title
 REVOCATION OF EXISTING TRAFFIC ORDERS
 SHEET 21 OF 21

Regulation	REGULATION 5(2)(o)	
Purpose of issue	DCO APPLICATION	
State Code	Preliminary	
Project Stage	PCF3	Drawing status
Scale at A1 (841x594mm)	1:2500	S4
Jacobs No.	B36601D1	Rev
Client no.	HE551497	P01.1

Drawing number: HE551497 - JAC - LDC - SCHW - DR - C -0321
 Originator: JAC
 Volume: LDC - DR - C -0321

C:\working\jacobs_uk_highways_ssa\015545\HE551497-LDC-SCHW-DR-C-0321.dwg - 09/08/2022 23:00:33 - A1Frame - KellyJE

Reproduced by permission of Ordnance Survey on behalf of HMSO. © Crown copyright and database right 2020. All rights reserved. Ordnance Survey Licence number 100030649.

